

Old-MS. 5801-MS. 5810

1953

A. M. W

477193

DOCUMENT No. ....

Date SEP 28 1953

OFFICE OF THE CITY CLERK  
SAN DIEGO, CALIFORNIA

ORDINANCE No. 5801

*Establishing grade of  
the alley in Block  
3, Normal Heights*

INTRODUCED

SEP 29 1953

Moved by Sch

Seconded by B

ADOPTED BY COUNCIL

SEP 29 1953

Moved by W

Seconded by Sch

GOES INTO EFFECT

Recorded on Film Roll  
No. 70 183

01783

5801

ORDINANCE NO. \_\_\_\_\_ (New Series)

AN ORDINANCE ESTABLISHING THE GRADE OF THE ALLEY IN BLOCK 3, NORMAL HEIGHTS, IN THE CITY OF SAN DIEGO, CALIFORNIA, ACCORDING TO MAP NO. 985, ON FILE IN THE OFFICE OF THE COUNTY RECORDER OF SAN DIEGO COUNTY, CALIFORNIA, BETWEEN THE NORTHERLY LINE OF ARTHUR AVENUE AND THE SOUTHERLY LINE OF MOUNTAIN VIEW DRIVE.

BE IT ORDAINED By the Council of the City of San Diego, California, as follows:

SECTION 1. That the grade of the Alley in Block 3, Normal Heights, in the City of San Diego, California, according to Map No. 985 on file in the Office of the County Recorder of San Diego County, California, between the northerly line of Arthur Avenue and the southerly line of Mountain View Drive, be, and the same is hereby established as follows:

At the intersection of the easterly line of said alley with the northerly line of Arthur Avenue, establish the grade elevation at 394.74 feet.

At a point on the easterly line of said alley distant 20.00 feet northerly of the last described point, establish the grade elevation at 396.11 feet; at a point on the easterly line of said alley distant 20.00 feet northerly of the last named point, establish the grade elevation at 397.03 feet; at a point on the easterly line of said alley distant 20.00 feet northerly of the last named point, establish the grade elevation at 397.49 feet; at a point on the easterly line of said alley distant 20.00 feet northerly of the last named point, establish the grade elevation at 397.50 feet; at a point on the easterly line of said alley distant 40.00 feet northerly of the last named point, establish the grade elevation at 397.06 feet; at a point on the easterly line of said alley distant 20.00 feet northerly of the last named point, establish the grade elevation at 396.90 feet; at a point on the easterly line of said alley distant 20.00 feet northerly of the last named point, establish the grade elevation at 396.80 feet.

At a point on the easterly line of said alley distant 17.50 feet southerly from the intersection of the easterly line of said alley with the southerly line of Mountain View Drive, establish the grade elevation at 394.96 feet.

01784

At the intersection of the easterly line of said alley with the southerly line of Mountain View Drive, establish the grade elevation at 394.87 feet.

At the intersection of the westerly line of said alley with the northerly line of Arthur Avenue, establish the grade elevation at 394.81 feet.

At a point on the westerly line of said alley distant 20.00 feet northerly of the last named point, establish the grade elevation at 396.39 feet; at a point on the westerly line of said alley distant 20.00 feet northerly of the last named point, establish the grade elevation at 397.41 feet; at a point on the westerly line of said alley distant 20.00 feet northerly of the last named point, establish the grade elevation at 397.89 feet; at a point on the westerly line of said alley distant 20.00 feet northerly of the last named point, establish the grade elevation at 397.82 feet; at a point on the westerly line of said alley distant 40.00 feet northerly of the last named point, establish the grade elevation at 397.14 feet; at a point on the westerly line of said alley distant 20.00 feet northerly of the last named point, establish the grade elevation at 396.88 feet; at a point on the westerly line of said alley distant 20.00 feet northerly of the last named point, establish the grade elevation at 396.76 feet.

At a point on the westerly line of said alley distant 14.50 feet southerly from the intersection of the westerly line of said alley with the southerly line of Mountain View Drive, establish the grade elevation at 294.66 feet.

At the intersection of the westerly line of said alley with the southerly line of Mountain View Drive, establish the grade elevation at 394.50 feet.

SECTION 2. And the grade of said alley between the points hereinbefore mentioned, shall have a uniform ascent and descent; all of said grade elevations to be established are in relation to the datum line of levels as fixed by Section 62.01 and Section 62.02 of the San Diego Municipal Code of said City.

SECTION 3. This Ordinance shall take effect and be in force on the thirty-first day from and after its passage.

Approved as to form:

J. F. DU PAUL  
City Attorney

By *Myron N. Anderson*  
Deputy City Attorney

Presented by:

*A. K. Fogg*  
City Engineer

*O. W. Campbell*  
City Manager

I HEREBY CERTIFY that the money required for the appropriation made and/or indebtedness and/or obligation incurred by reason of the provisions of the foregoing ordinance is in the Treasury, and that it is otherwise unencumbered.

Dated .....

Auditor and Comptroller of The City of San Diego, California

By ..... Deputy.

Passed and adopted by the Council of the City of San Diego, California, this 29th day of September, 1953, by the following vote, to-wit:

YEAS—Councilmen: Burgener, Wincote, Schneider, Kerrigan, Dail, Godfrey.  
Mayor Butler

NAYS—Council men ..... None

ABSENT—Council men ..... None

*John D. Butler*  
Mayor of The City of San Diego, California

FRED W. SICK

City Clerk of The City of San Diego, California

By *Helen M. Willig* Deputy.



I HEREBY CERTIFY that the foregoing ordinance was not finally passed until six calendar days had elapsed between the day of its introduction and the day of its final passage, to-wit, on the 29th day of September, 1953, and on the 29th day of September, 1953.

~~I FURTHER CERTIFY that said ordinance was read in full prior to its final passage.~~

I FURTHER CERTIFY that the reading of said ordinance in full prior to its final passage was dispensed with by a vote of not less than four members of the Council, and that there was available for the consideration of each member of the Council prior to the day of its final passage a written or printed copy of said ordinance.

FRED W. SICK

City Clerk of The City of San Diego, California

By *Helen M. Willig* Deputy.



I HEREBY CERTIFY that the foregoing ordinance was passed on the day of its introduction, to-wit, on the ..... day of ....., 195....., said ordinance being of the kind and character authorized for passage on its introduction by Section 16 of the Charter.

I FURTHER CERTIFY that the final reading of said ordinance was in full.

I FURTHER CERTIFY that the reading of said ordinance in full was dispensed with by a vote of not less than four members of the Council, and that there was available for the consideration of each member of the Council prior to the day of its passage a written or printed copy of said ordinance.

City Clerk of The City of San Diego, California

By ..... Deputy.



C. M. W

477194

DOCUMENT No. ....

Date SEP 26 1953 .....

OFFICE OF THE CITY CLERK  
SAN DIEGO, CALIFORNIA

ORDINANCE No. 5802 .....

*Establishing the grade  
of the Alley in Block  
113, Pacific Beach*

INTRODUCED SEP 29 1953

Moved by Sch .....

Seconded by B .....

ADOPTED BY COUNCIL SEP 29 1953

Moved by W .....

Seconded by Sch .....

GOES INTO EFFECT

Recorded on Film Roll

No. 70 184 .....

01788

ORDINANCE NO. 5802 (New Series)

AN ORDINANCE ESTABLISHING THE GRADE OF THE ALLEY IN BLOCK 113, PACIFIC BEACH, IN THE CITY OF SAN DIEGO, CALIFORNIA, ACCORDING TO MAP NO. 1042 ON FILE IN THE OFFICE OF THE COUNTY RECORDER OF SAN DIEGO COUNTY, CALIFORNIA, BETWEEN THE WESTERLY LINE OF DAWES STREET AND THE EASTERLY LINE OF CASS STREET.

BE IT ORDAINED By the Council of the City of San Diego, California, as follows:

SECTION 1. That the grade of the Alley in Block 113, Pacific Beach, in the City of San Diego, California, according to Map No. 1042 on file in the Office of the County Recorder of San Diego County, California, between the westerly line of Dawes Street and the easterly line of Cass Street, be, and the same is hereby established as follows:

At the intersection of the northerly line of said alley with the westerly line of Dawes Street, establish the grade elevation at 71.84 feet.

At the intersection of the northerly line of said alley with the easterly line of Cass Street, establish the grade elevation at 64.37 feet.

At the intersection of the southerly line of said alley with the westerly line of Dawes Street, establish the grade elevation at 71.54 feet.

At the intersection of the southerly line of said alley with the easterly line of Cass Street, establish the grade elevation at 64.07 feet.

SECTION 2. And the grade of said alley between the points hereinbefore mentioned, shall have a uniform ascent and descent; all of said grade elevations to be established are in relation to the datum line of levels as fixed by Section 62.01 and Section 62.02 of the San Diego Municipal Code of said City.

SECTION 3. This Ordinance shall take effect and be in force on the thirty-first day from and after its passage.

Approved as to form:

J. F. DU PAUL  
City Attorney

By *Thoma N. Anderson*  
Deputy City Attorney

Presented by:

*A. K. Fogg*  
City Engineer

*O. W. Langford*  
City Manager



I HEREBY CERTIFY that the money required for the appropriation made and/or indebtedness and/or obligation incurred by reason of the provisions of the foregoing ordinance is in the Treasury, and that it is otherwise unencumbered.

Dated.....

Auditor and Comptroller of The City of San Diego, California

By..... Deputy.

Passed and adopted by the Council of the City of San Diego, California, this 29th day of September, 1953, by the following vote, to-wit:

YEAS—Councilmen: **Burgener, Wincote, Schneider, Kerrigan, Dail, Godfrey**

**Mayor Butler**

NAYS—Council men None

ABSENT—Council men None

*John D. Butler*  
Mayor of The City of San Diego, California

**FRED W. SICK**  
City Clerk of The City of San Diego, California



By *Helen M. Willig* Deputy.

I HEREBY CERTIFY that the foregoing ordinance was not finally passed until six calendar days had elapsed between the day of its introduction and the day of its final passage, to-wit, on the 29th day of September, 1953, and on the 29th day of September, 1953.

~~I FURTHER CERTIFY that said ordinance was read in full prior to its final passage.~~

I FURTHER CERTIFY that the reading of said ordinance in full prior to its final passage was dispensed with by a vote of not less than four members of the Council, and that there was available for the consideration of each member of the Council prior to the day of its final passage a written or printed copy of said ordinance.

**FRED W. SICK**  
City Clerk of The City of San Diego, California



By *Helen M. Willig* Deputy.

~~I HEREBY CERTIFY that the foregoing ordinance was passed on the day of its introduction, to-wit, on the day of 195, said ordinance being of the kind and character authorized for passage on its introduction by Section 16 of the Charter.~~

~~I FURTHER CERTIFY that the final reading of said ordinance was in full.~~

~~I FURTHER CERTIFY that the reading of said ordinance in full was dispensed with by a vote of not less than four members of the Council, and that there was available for the consideration of each member of the Council prior to the day of its passage a written or printed copy of said ordinance.~~

~~City Clerk of The City of San Diego, California~~



~~By..... Deputy.~~

**DOCUMENT No.** 477195

Date **SEP 28 1953**

**OFFICE OF THE CITY CLERK  
SAN DIEGO, CALIFORNIA**

**5803**

**ORDINANCE No.** .....

*Establishing the grade  
of the portion of  
Crosby Street, near  
the mean high tide  
line of the Bay of  
San Diego.*

**INTRODUCED**

**SEP 29 1953**

Moved by

*Sch*

Seconded by

*B*

**ADOPTED BY COUNCIL**

**SEP 29 1953**

Moved by

*W*

Seconded by

*Sch*

**GOES INTO EFFECT**

Recorded on Film Roll

**70 185**

No. ....

**01791**

ORDINANCE NO. 5803 (New Series)

AN ORDINANCE ESTABLISHING THE GRADE OF CROSBY STREET, IN THE CITY OF SAN DIEGO, CALIFORNIA, BETWEEN THE MEAN HIGH TIDE LINE OF THE BAY OF SAN DIEGO AND A LINE AT RIGHT ANGLES NORTHWESTERLY TO THE SOUTHEASTERLY LINE OF CROSBY STREET, DISTANT 180.00 FEET NORTHEASTERLY ALONG SAID SOUTHEASTERLY LINE OF CROSBY STREET FROM THE INTERSECTION OF THE SOUTHEASTERLY LINE OF CROSBY STREET AND THE MEAN HIGH TIDE LINE OF THE BAY OF SAN DIEGO.

BE IT ORDAINED By the Council of the City of San Diego, California, as follows:

SECTION 1. That the grade of Crosby Street, in the City of San Diego, California, between the Mean High Tide Line of the Bay of San Diego and a line at right angles northwesterly to the southeasterly line of Crosby Street, distant 180.00 feet northeasterly along<sup>said</sup>/southeasterly line of Crosby Street from the intersection of the southeasterly line of Crosby Street and the Mean High Tide Line of the Bay of San Diego, be, and the same is hereby established as follows:

At the intersection of the southeasterly line of Crosby Street and the Mean High Tide Line of the Bay of San Diego, establish the grade elevation at 3.19 feet.

At a point on the southeasterly line of Crosby Street distant 96.15 feet northeasterly of the last described point, establish the grade elevation at 4.24 feet; at a point on the southeasterly line of Crosby Street distant 10.00 feet northeasterly of the last named point, establish the grade elevation at 4.49 feet; at a point on the southeasterly line of Crosby Street distant 10.00 feet northeasterly of the last named point, establish the grade elevation at 4.76 feet; at a point on the southeasterly line of Crosby Street distant 18.00 feet northeasterly of the last named point, establish the grade elevation at 5.59 feet; at a point on the southeasterly line of Crosby Street distant 10.00 feet northeasterly of the last named point, establish the grade elevation at 5.83 feet; at a point on the southeasterly line of Crosby Street distant 9.00 feet northeasterly of the last named point, establish the grade elevation at 6.00 feet; at a point on the southeasterly line of Crosby Street distant 26.85 feet northeasterly of the last named point, establish the grade elevation at 5.87 feet.

At the intersection of the northwesterly line of Crosby Street and the Mean High Tide Line of the Bay of San Diego, establish the grade elevation at 3.19 feet.

At a point on the northwesterly line of Crosby Street distant 105.19 feet northeasterly of the last described point, establish the grade elevation at 4.24 feet; at a point on the northwesterly line of Crosby Street distant 10.00 feet northeasterly of the last named point, establish the grade elevation at 4.49 feet; at a point on the northwesterly line of Crosby Street distant 10.00 feet northeasterly of the last named point, establish the grade elevation at 4.76 feet; at a point on the northwesterly line of Crosby Street distant 18.00 feet northeasterly of the last named point, establish the grade elevation at 5.59 feet; at a point on the northwesterly line of Crosby Street distant 10.00 feet northeasterly of the last named point, establish the grade elevation at 5.83 feet; at a point on the northwesterly line of Crosby Street distant 13.13 feet northeasterly of the last named point, establish the grade elevation at 6.00 feet; at a point on the northwesterly line of Crosby Street distant 30.98 feet northeasterly of the last named point, establish the grade elevation at 5.87 feet.

SECTION 2. And the grade of Crosby Street between the points hereinbefore mentioned, shall have a uniform ascent and descent; all of said grade elevations to be established are in relation to the datum line of levels as fixed by Section 62.01 and Section 62.02 of the San Diego Municipal Code of Said City.

SECTION 3. This Ordinance shall take effect and be in force on the thirty-first day from and after its passage.

Approved as to form:

J. F. DU PAUL  
City Attorney

By *Mona M. Anderson*  
Deputy City Attorney

Presented by:

*A. K. Tozzi*  
City Engineer

*D. W. Campbell*  
City Manager

01793

I HEREBY CERTIFY that the money required for the appropriation made and/or indebtedness and/or obligation incurred by reason of the provisions of the foregoing ordinance is in the Treasury, and that it is otherwise unencumbered.

Dated.....

Auditor and Comptroller of The City of San Diego, California

By..... Deputy.

Passed and adopted by the Council of the City of San Diego, California, this 29th day of September, 1953, by the following vote, to-wit:

YEAS—Councilmen: Burgener, Wincote, Schneider, Kerrigan, Dail, Godfrey  
Mayor Butler

NAYS—Council men None

ABSENT—Council men None

*John D. Butler*  
Mayor of The City of San Diego, California

**FRED W. SICK**  
City Clerk of The City of San Diego, California

By *Helen M. Willig* Deputy.



I HEREBY CERTIFY that the foregoing ordinance was not finally passed until six calendar days had elapsed between the day of its introduction and the day of its final passage, to-wit, on the 29th day of September, 1953, and on the 29th day of September, 1953.

~~I FURTHER CERTIFY that said ordinance was read in full prior to its final passage.~~

I FURTHER CERTIFY that the reading of said ordinance in full prior to its final passage was dispensed with by a vote of not less than four members of the Council, and that there was available for the consideration of each member of the Council prior to the day of its final passage a written or printed copy of said ordinance.

**FRED W. SICK**  
City Clerk of The City of San Diego, California

By *Helen M. Willig* Deputy.



~~I HEREBY CERTIFY that the foregoing ordinance was passed on the day of its introduction, to-wit, on the..... day of....., 195....., said ordinance being of the kind and character authorized for passage on its introduction by Section 16 of the Charter.~~

~~I FURTHER CERTIFY that the final reading of said ordinance was in full.~~

~~I FURTHER CERTIFY that the reading of said ordinance in full was dispensed with by a vote of not less than four members of the Council, and that there was available for the consideration of each member of the Council prior to the day of its passage a written or printed copy of said ordinance.~~

~~City Clerk of The City of San Diego, California~~

~~By..... Deputy.~~



DOCUMENT No. 477196

Date SEP 28 1953

OFFICE OF THE CITY CLERK  
SAN DIEGO, CALIFORNIA

ORDINANCE No. 5804

Establishing the grade  
of February Street,  
near Eugene Boulevard.

INTRODUCED

SEP 29 1953

Moved by

Sch

Seconded by

B

ADOPTED BY COUNCIL

SEP 29 1953

Moved by

W

Seconded by

Sch

GOES INTO EFFECT

Recorded on Film Roll

70 186

No.

01795

5804

ORDINANCE NO. \_\_\_\_\_ (New Series)

AN ORDINANCE ESTABLISHING THE GRADE OF FEBRUARY STREET, IN THE CITY OF SAN DIEGO, CALIFORNIA, BETWEEN THE WESTERLY LINE OF BURGNER BOULEVARD AND A LINE DRAWN AT RIGHT ANGLES NORTHWESTERLY FROM THE SOUTHEASTERLY LINE OF FEBRUARY STREET, DISTANT 117.38 FEET WESTERLY FROM THE INTERSECTION OF THE WESTERLY LINE OF BURGNER BOULEVARD WITH THE SOUTHEASTERLY LINE OF FEBRUARY STREET.

BE IT ORDAINED By the Council of the City of San Diego, California,  
as follows:

SECTION 1. That the grade of February Street, in the City of San Diego, California, between the westerly line of Burgener Boulevard and a line drawn at right angles northwesterly from the southeasterly line of February Street, distant 117.38 feet westerly from the intersection of the westerly line of Burgener Boulevard with the southeasterly line of February Street, be, and the same is hereby established as follows:

At the intersection of the northwesterly line of February Street with the westerly line of Burgener Boulevard, establish the grade elevation at 270.00 feet.

At a point on the northwesterly line of February Street distant 15.12 feet westerly from the intersection of the northwesterly line of February Street with the westerly line of Burgener Boulevard, establish the grade elevation at 270.28 feet; at a point on the northwesterly line of February Street distant 9.76 feet westerly of the last named point, establish the grade elevation at 270.37 feet; at a point on the northwesterly line of February Street distant 9.77 feet westerly of the last named point, establish the grade elevation at 270.40 feet; at a point on the northwesterly line of February Street distant 10.00 feet westerly of the last named point, establish the grade elevation at 270.29 feet; at a point on the northwesterly line of February Street distant 20.00 feet westerly of the last named point, establish the grade elevation at 269.81 feet; at a point on the northwesterly line of February Street distant 20.00 feet westerly of the last named point, establish the grade elevation at 269.16 feet; at a point on the northwesterly line of February Street distant 20.00 feet westerly of the last named point, establish the grade elevation at 268.34 feet; at a point on the northwesterly line of February Street distant 20.00 feet westerly of the last named point, establish the grade elevation at 267.36 feet; at a point on the northwesterly line of February Street

01796

distant 2.90 feet westerly of the last named point, establish the grade elevation at 267.15 feet.

At the intersection of the southeasterly line of February Street with the westerly line of Burgener Boulevard, establish the grade elevation at 271.00 feet.

At a point on the southeasterly line of February Street distant 24.48 feet westerly of the last described point, establish the grade elevation at 270.58 feet; at a point on the southeasterly line of February Street distant 10.00 feet westerly of the last named point, establish the grade elevation at 270.29 feet; at a point on the southeasterly line of February Street distant 20.00 feet westerly of the last named point, establish the grade elevation at 269.81 feet; at a point on the southeasterly line of February Street distant 20.00 feet westerly of the last named point, establish the grade elevation at 269.16 feet; at a point on the southeasterly line of February Street distant 20.00 feet westerly of the last named point, establish the grade elevation at 268.34 feet; at a point on the southeasterly line of February Street distant 20.00 feet westerly of the last named point, establish the grade elevation at 267.36 feet; at a point on the southeasterly line of February Street distant 2.90 feet westerly of the last named point, establish the grade elevation at 267.15 feet.

SECTION 2. And the grade of February Street between the points hereinafore mentioned, shall have a uniform ascent and descent; all of said grade elevations to be established are in relation to the datum line of levels as fixed by Section 62.01 and Section 62.02 of the San Diego Municipal Code of said City.

SECTION 3. This Ordinance shall take effect and be in force on the thirty-first day from and after its passage.

Approved as to form:

J. F. DU PAUL  
City Attorney

By *Mona U. Anderson*  
Deputy City Attorney

Presented by:

*A. K. Foggy*  
City Engineer

*O. W. Campbell*  
City Manager



I HEREBY CERTIFY that the money required for the appropriation made and/or indebtedness and/or obligation incurred by reason of the provisions of the foregoing ordinance is in the Treasury, and that it is otherwise unencumbered.

Dated \_\_\_\_\_ Auditor and Comptroller of The City of San Diego, California

By \_\_\_\_\_ Deputy.

Passed and adopted by the Council of the City of San Diego, California, this 29th day of September, 1953, by the following vote, to-wit:

YEAS—Councilmen: Burgener, Wincote, Schneider, Kerrigan, Dail, Godfrey  
Mayor Butler

NAYS—Council men None

ABSENT—Council men None

*John D. Butler*  
Mayor of The City of San Diego, California

**FRED W. SICK**  
City Clerk of The City of San Diego, California



By *Helen M. Willig* Deputy.

I HEREBY CERTIFY that the foregoing ordinance was not finally passed until six calendar days had elapsed between the day of its introduction and the day of its final passage, to-wit, on the 29th day of September, 1953, and on the 29th day of September, 1953.

~~I FURTHER CERTIFY that said ordinance was read in full prior to its final passage.~~

I FURTHER CERTIFY that the reading of said ordinance in full prior to its final passage was dispensed with by a vote of not less than four members of the Council, and that there was available for the consideration of each member of the Council prior to the day of its final passage a written or printed copy of said ordinance.

**FRED W. SICK**  
City Clerk of The City of San Diego, California



By *Helen M. Willig* Deputy.

~~I HEREBY CERTIFY that the foregoing ordinance was passed on the day of its introduction, to-wit, on the \_\_\_\_\_ day of \_\_\_\_\_, 195\_\_\_\_, said ordinance being of the kind and character authorized for passage on its introduction by Section 16 of the Charter.~~

~~I FURTHER CERTIFY that the final reading of said ordinance was in full.~~

~~I FURTHER CERTIFY that the reading of said ordinance in full was dispensed with by a vote of not less than four members of the Council, and that there was available for the consideration of each member of the Council prior to the day of its passage a written or printed copy of said ordinance.~~

\_\_\_\_\_  
City Clerk of The City of San Diego, California



By \_\_\_\_\_ Deputy.

W. W.

DOCUMENT No. 477197

Date SEP 28 1953

OFFICE OF THE CITY CLERK  
SAN DIEGO, CALIFORNIA

ORDINANCE No. 5805

Establishing the grade  
of 54th Street, in  
vicinity of Olive Street  
and Kenning Street

INTRODUCED SEP 29 1953

Moved by Sch

Seconded by B

ADOPTED BY COUNCIL SEP 29 1953

Moved by W

Seconded by Sch

GOES INTO EFFECT

Recorded on Film Roll 70 187  
No.

01799

ORDINANCE NO. 5805 (New Series)

AN ORDINANCE ESTABLISHING THE GRADE OF 54TH STREET IN THE CITY OF SAN DIEGO, CALIFORNIA, BETWEEN THE WESTERLY PROLONGATION OF THE NORTHERLY LINE OF OLIVE STREET AND A LINE PARALLEL TO AND DISTANT 20.00 FEET NORTHERLY FROM THE EASTERLY PROLONGATION OF THE NORTHERLY LINE OF KRENNING STREET, SAID LINE BEARING S 89° 45' 40" E.

BE IT ORDAINED By the Council of the City of San Diego, California, as follows:

SECTION 1. That the grade of 54th Street, in the City of San Diego, California, between the westerly prolongation of the northerly line of Olive Street and a line parallel to and distant 20.00 feet northerly from the easterly prolongation of the northerly line of Krenning Street, said line bearing S 89° 45' 40" E, be, and the same is hereby established as follows:

At the intersection of the easterly line of 54th Street with the northerly line of Olive Street, the grade elevation to remain at 273.95 feet.

At the intersection of the easterly line of 54th Street with the southerly line of Krenning Street, establish the grade elevation at 266.48 feet.

At the intersection of the easterly line of 54th Street with the northeasterly line of Krenning Street, establish the grade elevation at 266.53 feet.

At a point on the easterly line of 54th Street distant 3.67 feet northerly of the last described point, establish the grade elevation at 266.54 feet.

At the intersection of the westerly line of 54th Street with the westerly prolongation of the northerly line of Olive Street, the grade elevation to remain at 272.92 feet.

At the intersection of the northerly prolongation of the westerly line of 54th Street with the line parallel to and distant 150.00 feet southerly from the easterly prolongation of the southerly line of O. D. Arnold's Hazelwood Heights Unit No. 1, according to Map No. 3025 on file in the Office of the County Recorder of San Diego County, California, establish the grade elevation at 270.84 feet.

At the intersection of the southerly prolongation of the westerly line of 54th Street with the line parallel to and distant 150.00 feet southerly from the easterly prolongation of the southerly line of said O. D. Arnold's Hazelwood Heights, <sup>Unit No. 1,</sup> establish the grade elevation at 270.84 feet.

At the intersection of the westerly line of 54th Street with the southerly line of said O. D. Arnold's Hazelwood Heights Unit No. 1, establish the grade elevation at 266.77 feet.

At a point on the westerly line of 54th Street distant 21.03 feet northerly of the last described point, establish the grade elevation at 266.12 feet; at a point on the westerly line of 54th Street distant 20.00 feet northerly of the last named point, establish the grade elevation at 265.50 feet.

At the intersection of the westerly line of 54th Street with the southwesterly line of Krenning Street, establish the grade elevation at 264.70 feet.

At the intersection of the westerly line of 54th Street with the northwesterly line of Krenning Street, establish the grade elevation at 264.04 feet.

SECTION 2. And the grade of 54th Street between the points hereinbefore mentioned, shall have a uniform ascent and descent; all of said grade elevations to be established are in relation to the datum line of levels as fixed by Section 62.01 and Section 62.02 of the San Diego Municipal Code of said City.

SECTION 3. This Ordinance shall take effect and be in force on the thirty-first day from and after its passage.

Approved as to form:

J. F. DU PAUL  
City Attorney

By *Mona N. Anderson*  
Deputy City Attorney

Presented by:

*A. R. Logg*  
City Engineer

*O. W. Campbell*  
City Manager

I HEREBY CERTIFY that the money required for the appropriation made and/or indebtedness and/or obligation incurred by reason of the provisions of the foregoing ordinance is in the Treasury, and that it is otherwise unencumbered.

Dated .....

Auditor and Comptroller of The City of San Diego, California

By ..... Deputy.

Passed and adopted by the Council of the City of San Diego, California, this 29th day of September, 1953, by the following vote, to-wit:

YEAS—Councilmen: Burgener, Wincote, Schneider, Kerrigan, Dail, Godfrey  
Mayor Butler

NAYS—Council men None

ABSENT—Council men None

*John D. Butler*  
Mayor of The City of San Diego, California

FRED W. SICK  
City Clerk of The City of San Diego, California

By *Helen M. Willig* Deputy.



I HEREBY CERTIFY that the foregoing ordinance was not finally passed until six calendar days had elapsed between the day of its introduction and the day of its final passage, to-wit, on the 29th day of September, 1953, and on the 29th day of September, 1953.

~~I FURTHER CERTIFY that said ordinance was read in full prior to its final passage.~~

I FURTHER CERTIFY that the reading of said ordinance in full prior to its final passage was dispensed with by a vote of not less than four members of the Council, and that there was available for the consideration of each member of the Council prior to the day of its final passage a written or printed copy of said ordinance.

FRED W. SICK  
City Clerk of The City of San Diego, California

By *Helen M. Willig* Deputy.



I HEREBY CERTIFY that the foregoing ordinance was passed on the day of its introduction, to-wit, on the ..... day of ....., 195....., said ordinance being of the kind and character authorized for passage on its introduction by Section 16 of the Charter.

I FURTHER CERTIFY that the final reading of said ordinance was in full.

I FURTHER CERTIFY that the reading of said ordinance in full was dispensed with by a vote of not less than four members of the Council, and that there was available for the consideration of each member of the Council prior to the day of its passage a written or printed copy of said ordinance.

.....  
City Clerk of The City of San Diego, California

By ..... Deputy.



A. T. W.

477198

DOCUMENT No. ....

Date SEP 28 1953

OFFICE OF THE CITY CLERK  
SAN DIEGO, CALIFORNIA

ORDINANCE No. 5806

*Establishing grade of  
Gardena Street in  
vicinity of Salvstrom  
Street and Illinois  
Street*

INTRODUCED SEP 29 1953

Moved by Sch

Seconded by B

ADOPTED BY COUNCIL SEP 29 1953

Moved by W

Seconded by Sch

GOES INTO EFFECT

Recorded on Film Roll 70 188

No. ....

01803

ORDINANCE NO. 5806 (New Series)

AN ORDINANCE ESTABLISHING THE GRADE OF GARDENA STREET IN THE CITY OF SAN DIEGO, CALIFORNIA, BETWEEN THE SOUTHERLY PROLONGATION OF THE EASTERLY LINE OF GALVESTON STREET AND A LINE DRAWN BETWEEN THE INTERSECTION OF THE NORTHERLY LINE OF GARDENA STREET WITH THE WESTERLY LINE OF ILLION STREET AND THE INTERSECTION OF THE SOUTHERLY LINE OF GARDENA STREET WITH THE NORTHWESTERLY LINE OF KNOXVILLE STREET.

BE IT ORDAINED By the Council of the City of San Diego, California,  
as follows:

SECTION 1. At the intersection of the northerly line of Gardena Street with the easterly line of Galveston Street, the grade elevation to remain at 49.30 feet.

At a point on the northerly line of Gardena Street distant 60.00 feet easterly of the last described point, establish the grade elevation at 47.58 feet; at a point on the northerly line of Gardena Street distant 20.00 feet easterly of the last named point, establish the grade elevation at 46.95 feet; at a point on the northerly line of Gardena Street distant 20.00 feet easterly of the last named point, establish the grade elevation at 46.02 feet; at a point on the northerly line of Gardena Street distant 20.00 feet easterly of the last named point, establish the grade elevation at 44.83 feet; at a point on the northerly line of Gardena Street distant 20.00 feet easterly of the last named point, establish the grade elevation at 43.35 feet; at a point on the northerly line of Gardena Street distant 20.00 feet easterly of the last named point, establish the grade elevation at 41.59 feet; at a point on the northerly line of Gardena Street distant 20.00 feet easterly of the last named point, establish the grade elevation at 39.56 feet; at a point on the northerly line of Gardena Street distant 40.00 feet easterly of the last named point, establish the grade elevation at 35.22 feet; at a point on the northerly line of Gardena Street distant 20.00 feet easterly of the last named point, establish the grade elevation at 33.20 feet; at a point on the northerly line of Gardena Street distant 20.00 feet easterly of the last named point, establish the grade elevation at 31.46 feet; at a point on the northerly line of Gardena Street distant 20.00 feet easterly of the last named point, establish the grade elevation at 30.01 feet; at a point on the northerly line of Gardena Street distant 20.00 feet easterly of the last named point, establish the grade elevation at 28.84 feet; at a point on the northerly line of Gardena **C1804**

Street distant 20.00 feet easterly of the last named point, establish the grade elevation at 27.98 feet; at a point on the northerly line of Gardena Street distant 20.00 feet easterly of the last named point, establish the grade elevation at 27.39 feet.

At the intersection of the northerly line of Gardena Street with the westerly line of Illion Street, establish the grade elevation at 21.50 feet.

At the intersection of the southerly line of Gardena Street with the southerly prolongation of the easterly line of Galveston Street, establish the grade elevation at 48.58 feet.

At a point on the southerly line of Gardena Street distant 60.00 feet southerly of the last described point, establish the grade elevation at 47.08 feet; at a point on the southerly line of Gardena Street distant 20.00 feet southerly of the last named point, establish the grade elevation at 46.45 feet; at a point on the southerly line of Gardena Street distant 20.00 feet southerly of the last named point, establish the grade elevation at 45.52 feet; at a point on the southerly line of Gardena Street distant 20.00 feet southerly of the last named point, establish the grade elevation at 44.33 feet; at a point on the southerly line of Gardena Street distant 20.00 feet southerly of the last named point, establish the grade elevation at 42.85 feet; at a point on the southerly line of Gardena Street distant 20.00 feet southerly of the last named point, establish the grade elevation at 41.09 feet; at a point on the southerly line of Gardena Street distant 20.00 feet southerly of the last named point, establish the grade elevation at 39.06 feet; at a point on the southerly line of Gardena Street distant 40.00 feet southerly of the last named point, establish the grade elevation at 34.72 feet; at a point on the southerly line of Gardena Street distant 20.00 feet southerly of the last named point, establish the grade elevation at 32.70 feet; at a point on the southerly line of Gardena Street distant 20.00 feet southerly of the last named point, establish the grade elevation at 30.96 feet.

At the intersection of the southerly line of Gardena Avenue with the northwesterly line of Bervy Avenue, establish the grade elevation at 29.51 feet.



At the intersection of the southerly line of Gardena Avenue with the southeasterly line of Bervy Avenue, establish the grade elevation at 26.53 feet.

At a point on the southerly line of Gardena Street distant 23.54 feet easterly of the last described point, establish the grade elevation at 26.02 feet.

At the intersection of the southerly line of Gardena Street with the northwesterly line of Knoxville Street, establish the grade elevation at 21.12 feet.

SECTION 2. And the grade of Gardena Street between the points herebefore mentioned, shall have a uniform ascent and descent; all of said grade elevations to be established are in relation to the datum line of levels as fixed by Section 62.01 and Section 62.02 of the San Diego Municipal Code of said City.

SECTION 3. This Ordinance shall take effect and be in force on the thirty-first day from and after its passage.

Approved as to form:

J. F. DU PAUL  
City Attorney

By *Monica N. Anderson*  
Deputy City Attorney

Presented by:

*A. K. Fozzy*  
City Engineer

*O. W. Conzull*  
City Manager

I HEREBY CERTIFY that the money required for the appropriation made and/or indebtedness and/or obligation incurred by reason of the provisions of the foregoing ordinance is in the Treasury, and that it is otherwise unencumbered.

Dated .....

Auditor and Comptroller of The City of San Diego, California

By ..... Deputy.

Passed and adopted by the Council of the City of San Diego, California, this 29th day of September, 1953, by the following vote, to-wit:

YEAS—Councilmen: Burgener, Wincote, Schneider, Kerrigan, Dail, Godfrey

Mayor Butler

NAYS—Council men None

ABSENT—Council men None

*John D. Butler*  
Mayor of The City of San Diego, California  
**FRED W. SICK**  
City Clerk of The City of San Diego, California

By *Helen M. Willyg* Deputy.



I HEREBY CERTIFY that the foregoing ordinance was not finally passed until six calendar days had elapsed between the day of its introduction and the day of its final passage, to-wit, on the 29th day of September, 1953, and on the 29th day of September, 1953.

~~I FURTHER CERTIFY that said ordinance was read in full prior to its final passage.~~

I FURTHER CERTIFY that the reading of said ordinance in full prior to its final passage was dispensed with by a vote of not less than four members of the Council, and that there was available for the consideration of each member of the Council prior to the day of its final passage a written or printed copy of said ordinance.

**FRED W. SICK**  
City Clerk of The City of San Diego, California

By *Helen M. Willyg* Deputy.



I HEREBY CERTIFY that the foregoing ordinance was passed on the day of its introduction, to-wit, on the ..... day of ....., 195..., said ordinance being of the kind and character authorized for passage on its introduction by Section 16 of the Charter.

I FURTHER CERTIFY that the final reading of said ordinance was in full.

I FURTHER CERTIFY that the reading of said ordinance in full was dispensed with by a vote of not less than four members of the Council, and that there was available for the consideration of each member of the Council prior to the day of its passage a written or printed copy of said ordinance.

City Clerk of The City of San Diego, California

By ..... Deputy.



FORM 1255

01807

**DOCUMENT No.** 477199

Date SEP 28 1953  
OFFICE OF THE CITY CLERK  
SAN DIEGO, CALIFORNIA

ORDINANCE No. 5807

*Establishing grade of  
Olvera Avenue in  
Valencia Park Unit  
No. 2*

INTRODUCED SEP 29 1953

Moved by SW

Seconded by B

ADOPTED BY COUNCIL SEP 29 1953

Moved by W

Seconded by SW

GOES INTO EFFECT

Recorded on Film Roll 70 189  
No. ....

01808

5807  
ORDINANCE NO. \_\_\_\_\_ (New Series)

AN ORDINANCE ESTABLISHING THE GRADE OF OLVERA AVENUE IN THE CITY OF SAN DIEGO, CALIFORNIA, BETWEEN A LINE PARALLEL TO AND DISTANT 20.52 FEET WESTERLY FROM THE NORTHERLY PROLONGATION OF THE WESTERLY LINE OF LOT 6, BLOCK 22, VALENCIA PARK UNIT NO. 2, ACCORDING TO MAP NO. 2008 ON FILE IN THE OFFICE OF THE COUNTY RECORDER OF SAN DIEGO COUNTY, CALIFORNIA, AND A RADIAL LINE BEARING S 40° 01'E AND DISTANT 6.67 FEET SOUTHWESTERLY ALONG THE NORTHWESTERLY LINE OF OLVERA AVENUE FROM THE MOST EASTERLY CORNER OF LOT 18, BLOCK 21, IN SAID VALENCIA PARK UNIT NO. 2.

BE IT ORDAINED By the Council of the City of San Diego, California, as follows:

SECTION 1. That the grade of Olvera Avenue in the City of San Diego, California, between a line parallel to and distant 20.52 feet westerly from the northerly prolongation of the westerly line of Lot 6, Block 22, Valencia Park Unit No. 2, according to Map No. 2008, filed in the Office of the County Recorder of San Diego County, California, and a radial line bearing S 40° 01'E and distant 6.67 feet southwesterly along the northwesterly line of Olvera Avenue from the most easterly corner of Lot 18, Block 21 in said Valencia Park Unit No. 2, be, and the same is hereby established as follows:

At the intersection of the northerly line of Olvera Avenue with a line parallel to and distant 20.52 feet westerly from the northerly prolongation of the westerly line of Lot 6, Block 22, in said Valencia Park Unit No. 2, establish the grade elevation at 164.20 feet.

At the intersection of the northerly line of Olvera Avenue with the northeasterly line of San Jacinto Drive, establish the grade elevation at 160.10 feet.

At the intersection of the northwesterly line of Olvera Avenue with the northwesterly line of San Jacinto Drive, establish the grade elevation at 152.60 feet.

At a point on the northwesterly line of Olvera Avenue distant 170.00 feet southwesterly of the last described point, said point being the intersection of the southwesterly prolongation of the northwesterly line of Olvera Avenue with the southeasterly prolongation of the northeasterly line of Olvera Avenue, establish the grade elevation at 148.43 feet.

At the intersection of the northwesterly prolongation of the northeasterly line of Olvera Avenue with the northeasterly prolongation of the northwesterly line of Olvera Avenue, establish the grade elevation at 148.43 feet. 01809

At the intersection of the southwesterly prolongation of the northwesterly line of Olvera Avenue with the northwesterly prolongation of the southwesterly line of Olvera Avenue, establish the grade elevation at 146.96 feet.

At the intersection of the southeasterly prolongation of the southwesterly line of Olvera Avenue with the northeasterly prolongation of the northwesterly line of Olvera Avenue, said point being the most easterly corner of Lot 18 in said Block 21, establish the grade elevation at 146.96 feet.

At the intersection of the northwesterly line of Olvera Avenue with a radial line bearing S 40° 01' E and distant 6.67 feet southwesterly along the northwesterly line of Olvera Avenue from the most easterly corner of Lot 18 in said Block 21, establish the grade elevation at 146.80 feet.

At the intersection of the southerly line of Olvera Avenue with a line parallel to and distant 20.52 feet westerly from the northerly prolongation of the westerly line of Lot 6, Block 22, in said Valencia Park Unit No. 2, establish the grade elevation at 164.20 feet.

At a point on the southerly line of Olvera Avenue distant 86.00 feet westerly of the last described point, establish the grade elevation at 160.10 feet.

At the intersection of the southeasterly line of Olvera Avenue with the easterly line of Santa Isabel Drive, establish the grade elevation at 154.69 feet.

At the intersection of the southeasterly line of Olvera Avenue with the southerly line of Santa Isabel Drive, establish the grade elevation at 151.60 feet.

At the intersection of the southeasterly line of Olvera Avenue with a radial line bearing S 40° 01' E and distant 6.67 feet southwesterly along the northwesterly line of Olvera Avenue from the most easterly corner of Lot 18, Block 21 in said Valencia Park Unit No. 2, establish the grade elevation at 146.80 feet.

SECTION 2. And the grade of Olvera Avenue between the points hereinbefore mentioned, shall have a uniform ascent and descent; all of said grade

elevations to be established are in relation to the datum line of levels as fixed by Section 62.01 and Section 62.02 of the San Diego Municipal Code of said City.

SECTION 3. This Ordinance shall take effect and be in force on the thirty-first day from and after its passage.

Approved as to form:

J. F. DU PAUL  
City Attorney

By *Thomas H. Anderson*  
Deputy City Attorney

Presented by:

*A. K. Fogg*  
City Engineer

*O. W. Conroy*  
City Manager

I HEREBY CERTIFY that the money required for the appropriation made and/or indebtedness and/or obligation incurred by reason of the provisions of the foregoing ordinance is in the Treasury, and that it is otherwise unencumbered.

Dated \_\_\_\_\_ Auditor and Comptroller of The City of San Diego, California

By \_\_\_\_\_ Deputy.

Passed and adopted by the Council of the City of San Diego, California, this 29th day of September, 1953, by the following vote, to-wit:

YEAS—Councilmen: Burgener, Wincote, Schneider, Kerrigan, Dail, Godfrey  
Mayor Butler

NAYS—Council men ..... None

ABSENT—Council men ..... None

*John D. Butler*  
Mayor of The City of San Diego, California

**FRED W. SICK**  
City Clerk of The City of San Diego, California

By *Helen M. Willig* Deputy.



I HEREBY CERTIFY that the foregoing ordinance was not finally passed until six calendar days had elapsed between the day of its introduction and the day of its final passage, to-wit, on the 29th day of Septemeber, 1953, and on the 29th day of September, 1953.

~~I FURTHER CERTIFY that said ordinance was read in full prior to its final passage.~~

I FURTHER CERTIFY that the reading of said ordinance in full prior to its final passage was dispensed with by a vote of not less than four members of the Council, and that there was available for the consideration of each member of the Council prior to the day of its final passage a written or printed copy of said ordinance.

**FRED W. SICK**  
City Clerk of The City of San Diego, California

By *Helen M. Willig* Deputy.



I HEREBY CERTIFY that the foregoing ordinance was passed on the day of its introduction, to-wit, on the \_\_\_\_\_ day of \_\_\_\_\_, 195\_\_\_\_, said ordinance being of the kind and character authorized for passage on its introduction by Section 16 of the Charter.

I FURTHER CERTIFY that the final reading of said ordinance was in full.

I FURTHER CERTIFY that the reading of said ordinance in full was dispensed with by a vote of not less than four members of the Council, and that there was available for the consideration of each member of the Council prior to the day of its passage a written or printed copy of said ordinance.

\_\_\_\_\_  
City Clerk of The City of San Diego, California

By \_\_\_\_\_ Deputy.



A. P. W.

477200

DOCUMENT No. ....

Date ..... SEP 28 1953

OFFICE OF THE CITY CLERK  
SAN DIEGO, CALIFORNIA

ORDINANCE No. .... 5808

*Establishing grade of  
Santa Isabel Drive,  
between Opera Avenue  
and Anita Avenue*

INTRODUCED SEP 29 1953

Moved by ..... *sch*

Seconded by ..... *B*

ADOPTED BY COUNCIL SEP 29 1953

Moved by ..... *W*

Seconded by ..... *sch*

GOES INTO EFFECT

Recorded on Film Roll 70 190  
No. ....

01813



ORDINANCE NO. 5808 (New Series)

AN ORDINANCE ESTABLISHING THE GRADE OF SANTA ISABEL DRIVE, IN THE CITY OF SAN DIEGO, CALIFORNIA, BETWEEN THE SOUTHEASTERLY LINE OF OLVERA AVENUE AND THE NORTHWESTERLY LINE OF BONITA AVENUE.

BE IT ORDAINED By the Council of the City of San Diego, California, as follows:

SECTION 1. That the grade of Santa Isabel Drive, in the City of San Diego, California, between the southeasterly line of Olvera Avenue and the northwesterly line of Bonita Avenue, be, and the same is hereby established as follows:

At the intersection of the easterly line of Santa Isabel Drive with the southeasterly line of Olvera Avenue, establish the grade elevation at 154.69 feet.

At a point on the northeasterly line of Santa Isabel Drive distant 29.46 feet southerly and southeasterly from the last described point, establish the grade elevation at 154.95 feet; at a point on the northeasterly line of Santa Isabel Drive distant 38.91 feet southeasterly of the last named point, establish the grade elevation at 156.61 feet; at a point on the northeasterly line of Santa Isabel Drive distant 20.00 feet southeasterly of the last named point, establish the grade elevation at 157.61 feet; at a point on the northeasterly line of Santa Isabel Drive distant 20.00 feet southeasterly of the last named point, establish the grade elevation at 158.70 feet; at a point on the northeasterly line of Santa Isabel Drive distant 89.73 feet southeasterly of the last named point, establish the grade elevation at 163.24 feet; at a point on the easterly line of Santa Isabel Drive distant 65.06 feet southerly of the last named point, establish the grade elevation at 166.10 feet; at a point on the easterly line of Santa Isabel Drive distant 25.88 feet southerly of the last named point, establish the grade elevation at 167.31 feet; at a point on the easterly line of Santa Isabel Drive distant 12.43 feet southerly of the last named point, establish the grade elevation at 167.98 feet; at a point on the easterly line of Santa Isabel Drive distant 10.39 feet southerly of the last named point, establish the grade elevation at 168.75 feet; at a point on the easterly line of Santa Isabel Drive distant 20.00 feet southerly of the last named point, establish

the grade elevation at 170.40 feet; at a point on the easterly line of Santa Isabel Drive distant 20.00 feet southerly of the last named point, establish the grade elevation at 172.28 feet.

At a point on the easterly line of Santa Isabel Drive distant 13.82 feet northerly from the intersection of the easterly line of Santa Isabel Drive with the northeasterly line of San Onofre Terrace, establish the grade elevation at 178.25 feet.

At the intersection of the easterly line of Santa Isabel Drive with the northeasterly line of San Onofre Terrace, establish the grade elevation at 179.73 feet.

At the intersection of the easterly line of Santa Isabel Drive with the southeasterly line of San Onofre Terrace, establish the grade elevation at 183.47 feet.

At a point on the easterly line of Santa Isabel Drive distant 22.99 feet southerly from the last described point, establish the grade elevation at 183.93 feet; at a point on the easterly line of Santa Isabel Drive distant 19.88 feet southerly of the last named point, establish the grade elevation at 184.92 feet; at a point on the northeasterly line of Santa Isabel Drive distant 39.56 feet southeasterly of the last named point, establish the grade elevation at 186.87 feet; at a point on the northeasterly line of Santa Isabel Drive distant 11.87 feet southeasterly of the last named point, establish the grade elevation at 187.45 feet; at a point on the northeasterly line of Santa Isabel Drive distant 17.14 feet southeasterly of the last named point, establish the grade elevation at 188.42 feet; at a point on the northeasterly line of Santa Isabel Drive distant 17.14 feet southeasterly of the last named point, establish the grade elevation at 189.65 feet; at a point on the northeasterly line of Santa Isabel Drive distant 13.29 feet southeasterly of the last named point, establish the grade elevation at 190.86 feet; at a point on the northeasterly line of Santa Isabel Drive distant 4.50 feet southeasterly of the last named point, establish the grade elevation at 191.16 feet.

At a point on the northeasterly line of Santa Isabel Drive distant 19.41 feet northwesterly from the intersection of the northeasterly line of Santa Isabel Drive with the northerly line of Encina Drive, establish the grade elevation at 199.67 feet.

At the intersection of the northeasterly line of Santa Isabel Drive with the northerly line of Encina Drive, establish the grade elevation at 201.21 feet.

At the intersection of the northeasterly line of Santa Isabel Drive with the easterly line of Encina Drive, establish the grade elevation at 204.30 feet.

At a point on the northeasterly line of Santa Isabel Drive distant 9.29 feet southeasterly from the last described point, establish the grade elevation at 204.60 feet; at a point on the northeasterly line of Santa Isabel Drive distant 20.00 feet southeasterly of the last named point, establish the grade elevation at 205.40 feet; at a point on the northeasterly line of Santa Isabel Drive distant 20.00 feet southeasterly of the last named point, establish the grade elevation at 206.20 feet; at a point on the northeasterly line of Santa Isabel Drive distant 20.00 feet southeasterly of the last named point, establish the grade elevation at 206.80 feet; at a point on the northeasterly line of Santa Isabel Drive distant 20.00 feet southeasterly of the last named point, establish the grade elevation at 207.40 feet; at a point on the northeasterly line of Santa Isabel Drive distant 20.00 feet southeasterly of the last named point, establish the grade elevation at 207.70 feet; at a point on the northeasterly line of Santa Isabel Drive distant 20.00 feet southeasterly of the last named point, establish the grade elevation at 207.75 feet; at a point on the northeasterly line of Santa Isabel Drive distant 20.00 feet southeasterly of the last named point, establish the grade elevation at 207.60 feet; at a point on the northeasterly line of Santa Isabel Drive distant 12.95 feet southeasterly of the last named point, establish the grade elevation at 207.50 feet; at a point on the northeasterly line of Santa Isabel Drive distant 12.95 feet southeasterly of the last named point, establish the grade elevation at 207.20 feet; at a point on the northeasterly line of Santa Isabel Drive distant 12.18 feet southeasterly of the last named point, establish the grade elevation at 207.00 feet.

At the intersection of the northerly line of Santa Isabel Drive with the northwesterly line of Bonita Avenue, establish the grade elevation at 207.00 feet.

At the intersection of the southerly line of Santa Isabel Drive with

the southeasterly line of Olvera Avenue, establish the grade elevation at 151.60 feet.

At a point on the southwesterly line of Santa Isabel Drive distant 28.04 feet easterly and southeasterly from the last described point, establish the grade elevation at 153.70 feet; at a point on the southwesterly line of Santa Isabel Drive distant 8.78 feet southeasterly of the last named point, establish the grade elevation at 154.25 feet; at a point on the southwesterly line of Santa Isabel Drive distant 38.41 feet southeasterly of the last named point, establish the grade elevation at 156.60 feet; at a point on the southwesterly line of Santa Isabel Drive distant 6.46 feet southeasterly of the last named point, establish the grade elevation at 156.87 feet; at a point on the southwesterly line of Santa Isabel Drive distant 16.99 feet southeasterly of the last named point, establish the grade elevation at 157.77 feet; at a point on the southwesterly line of Santa Isabel Drive distant 19.96 feet southeasterly of the last named point, establish the grade elevation at 158.90 feet; at a point on the southwesterly line of Santa Isabel Drive distant 66.42 feet southeasterly of the last named point, establish the grade elevation at 163.10 feet; at a point on the westerly line of Santa Isabel Drive distant 6.15 feet southerly of the last named point, establish the grade elevation at 163.84 feet; at a point on the westerly line of Santa Isabel Drive distant 37.91 feet southerly of the last named point, establish the grade elevation at 166.60 feet; at a point on the westerly line of Santa Isabel Drive distant 16.43 feet southerly of the last named point, establish the grade elevation at 167.81 feet; at a point on the westerly line of Santa Isabel Drive distant 7.74 feet southerly of the last named point, establish the grade elevation at 168.48 feet; at a point on the westerly line of Santa Isabel Drive distant 10.02 feet southerly of the last named point, establish the grade elevation at 169.25 feet; at a point on the westerly line of Santa Isabel Drive distant 19.30 feet southerly of the last named point, establish the grade elevation at 170.96 feet; at a point on the westerly line of Santa Isabel Drive distant 19.30 feet southerly of the last named point, establish the grade elevation at 172.78 feet; at a point on the westerly line of Santa Isabel Drive distant 30.56 feet southerly of the last named point, establish the grade elevation at 176.07 feet.

At a point on the westerly line of Santa Isabel Drive distant 13.82 feet northerly from the intersection of the westerly line of Santa Isabel Drive with a line bearing S 84° 55' 30" W from the intersection of the easterly line of Santa Isabel Drive with the northeasterly line of San Onofre Terrace, establish the grade elevation at 178.75 feet.

At the intersection of the westerly line of Santa Isabel Drive with a line bearing S 84° 55' 30" W from the intersection of the easterly line of Santa Isabel Drive with the northeasterly line of San Onofre Terrace, establish the grade elevation at 180.05 feet.

At a point on the westerly line of Santa Isabel Drive distant 73.82 feet northerly from the intersection of the westerly line of Santa Isabel Drive with a line bearing S 84° 55' 30" W from the intersection of the easterly line of Santa Isabel Drive with the southeasterly line of San Onofre Terrace, establish the grade elevation at 180.60 feet.

At a point on the westerly line of Santa Isabel Drive distant 20.00 feet southerly from the last described point, establish the grade elevation at 181.91 feet; at a point on the westerly line of Santa Isabel Drive distant 20.00 feet southerly of the last named point, establish the grade elevation at 182.58 feet; at a point on the westerly line of Santa Isabel Drive distant 20.00 feet southerly of the last named point, establish the grade elevation at 183.42 feet.

At the intersection of the westerly line of Santa Isabel Drive with a line bearing S 84° 55' 30" W from the intersection of the easterly line of Santa Isabel Drive with the southeasterly line of San Onofre Terrace, establish the grade elevation at 183.82 feet.

At a point on the westerly line of Santa Isabel Drive distant 22.99 feet southerly from the last described point, establish the grade elevation at 184.48 feet; at a point on the westerly line of Santa Isabel Drive distant 26.66 feet southerly of the last named point, establish the grade elevation at 185.42 feet; at a point on the westerly line of Santa Isabel Drive distant 57.04 feet southerly of the last named point, establish the grade elevation at 187.37 feet; at a point on the southwesterly line of Santa Isabel Drive distant 18.06 feet southeasterly of the last named point, establish the grade elevation at 187.95 feet;

at a point on the southwesterly line of Santa Isabel Drive distant 24.50 feet southeasterly of the last named point, establish the grade elevation at 188.92 feet; at a point on the southwesterly line of Santa Isabel Drive distant 23.38 feet southeasterly of the last named point, establish the grade elevation at 190.15 feet; at a point on the southwesterly line of Santa Isabel Drive distant 17.76 feet southeasterly of the last named point, establish the grade elevation at 191.36 feet; at a point on the southwesterly line of Santa Isabel Drive distant 4.50 feet southeasterly of the last named point, establish the grade elevation at 191.66 feet.

At the intersection of the southwesterly line of Santa Isabel Drive with the westerly line of Encina Drive, establish the grade elevation at 200.23 feet.

At the intersection of the southwesterly line of Santa Isabel Drive with the southerly line of Encina Drive, establish the grade elevation at 204.65 feet.

At a point on the southwesterly line of Santa Isabel Drive distant 12.57 feet southeasterly from the last described point, establish the grade elevation at 205.18 feet; at a point on the southwesterly line of Santa Isabel Drive distant 20.00 feet southeasterly of the last named point, establish the grade elevation at 205.90 feet; at a point on the southwesterly line of Santa Isabel Drive distant 20.00 feet southeasterly of the last named point, establish the grade elevation at 206.60 feet; at a point on the southwesterly line of Santa Isabel Drive distant 20.00 feet southeasterly of the last named point, establish the grade elevation at 207.15 feet; at a point on the southwesterly line of Santa Isabel Drive distant 20.00 feet southeasterly of the last named point, establish the grade elevation at 207.45 feet; at a point on the southwesterly line of Santa Isabel Drive distant 20.00 feet southeasterly of the last named point, establish the grade elevation at 207.60 feet; at a point on the southwesterly line of Santa Isabel Drive distant 20.00 feet southeasterly of the last named point, establish the grade elevation at 207.57 feet; at a point on the southwesterly line of Santa Isabel Drive distant 20.00 feet southeasterly of the last named point, establish the grade elevation at 207.42 feet; at a point on the southwesterly line of Santa Isabel Drive distant 12.95

feet southeasterly of the last named point, establish the grade elevation at 207.20 feet; at a point on the southwesterly line of Santa Isabel Drive distant 12.95 feet southeasterly of the last named point, establish the grade elevation at 206.90 feet.

At the intersection of the westerly line of Santa Isabel Drive with the northwesterly line of Bonita Avenue, establish the grade elevation at 204.00 feet.

SECTION 2. And the grade of Santa Isabel Drive between the points hereinbefore mentioned, shall have a uniform ascent and descent; all of said grade elevations to be established are in relation to the datum line of levels as fixed by Section 62.01 and Section 62.02 of the San Diego Municipal Code of said City.

SECTION 3. This Ordinance shall take effect and be in force on the thirty-first day from and after its passage.

Approved as to form:

J. F. DU PAUL  
City Attorney

By *Thomas N. Anderson*  
Deputy City Attorney

Presented by:

*A. K. Fogg*  
City Engineer

*O. W. Conally*  
City Manager

I HEREBY CERTIFY that the money required for the appropriation made and/or indebtedness and/or obligation incurred by reason of the provisions of the foregoing ordinance is in the Treasury, and that it is otherwise unencumbered.

Dated.....

Auditor and Comptroller of The City of San Diego, California

By..... Deputy.

Passed and adopted by the Council of the City of San Diego, California, this 29th day of September, 1953, by the following vote, to-wit:

YEAS—Councilmen: Burgener, Wincote, Schneider, Kerrigan, Dail, Godfrey  
Mayor Butler

NAYS—Council men None

ABSENT—Council men None

*John D. Butler*  
Mayor of The City of San Diego, California

**FRED W. SICK**  
City Clerk of The City of San Diego, California



By *Helen M. Willig* Deputy.

I HEREBY CERTIFY that the foregoing ordinance was not finally passed until six calendar days had elapsed between the day of its introduction and the day of its final passage, to-wit, on the 29th day of September, 1953, and on the 29th day of September, 1953.

~~I FURTHER CERTIFY that said ordinance was read in full prior to its final passage.~~

I FURTHER CERTIFY that the reading of said ordinance in full prior to its final passage was dispensed with by a vote of not less than four members of the Council, and that there was available for the consideration of each member of the Council prior to the day of its final passage a written or printed copy of said ordinance.

**FRED W. SICK**  
City Clerk of The City of San Diego, California



By *Helen M. Willig* Deputy.

I HEREBY CERTIFY that the foregoing ordinance was passed on the day of its introduction, to-wit, on the \_\_\_\_\_ day of \_\_\_\_\_, 195\_\_\_\_, said ordinance being of the kind and character authorized for passage on its introduction by Section 16 of the Charter.

I FURTHER CERTIFY that the final reading of said ordinance was in full.

I FURTHER CERTIFY that the reading of said ordinance in full was dispensed with by a vote of not less than four members of the Council, and that there was available for the consideration of each member of the Council prior to the day of its passage a written or printed copy of said ordinance.

City Clerk of The City of San Diego, California



By..... Deputy.



**A.L.W.**  
DOCUMENT No. 476235

Date **SEPT 14, 1953**

OFFICE OF THE CITY CLERK  
SAN DIEGO, CALIFORNIA

ORDINANCE No. **5809**

Incorporating a portion of  
Lot 16, Ex-Mission Lands,  
into "R-1" "CP" & "C" Zones  
etc.

INTRODUCED  
**SEPT. 15, 1953**

Moved by **Wincote**

Seconded by **Schneider**

ADOPTED BY COUNCIL  
**OCT. 1, 1953**

Moved by **Kerrigan**

Seconded by **Schneider**

GOES INTO EFFECT

Recorded on Film Roll  
No. **70 286**

01822

ORDINANCE NO. 5809  
(New Series)

AN ORDINANCE INCORPORATING A PORTION OF LOT 16, EX-MISSION LANDS IN THE CITY OF SAN DIEGO, CALIFORNIA, INTO "R-1", "C-P" AND "C" ZONES, AS DEFINED BY SECTIONS 101.0405, 101.0410 AND 101.0411 OF THE SAN DIEGO MUNICIPAL CODE, AND REPEALING ORDINANCE NO. 5494 (NEW SERIES) ADOPTED FEBRUARY 17, 1953, INSOFAR AS THE SAME CONFLICTS HEREWITH.

WHEREAS, pursuant to the terms of Chapter X, Article 1, of the San Diego Municipal Code, the City Planning Commission fixed and determined a time and place for a public hearing upon the proposed zoning of a portion of Lot 16, Ex-Mission Lands, in The City of San Diego, California; and

WHEREAS, after due notice duly and regularly given, hearings were duly held and all persons interested were given an opportunity to appear and be heard before said Planning Commission; and

WHEREAS, the City Planning Commission by a vote of 6 to 0 has filed a recommendation with the Council of said City as contained in Document No. 475505, dated August 28, 1953, recommending that a portion of Lot 16, Ex-Mission Lands in The City of San Diego, California, be incorporated into "R-1", "CP" and "C" Zones, as such zones are described in Sections 101.0405, 101.0410 and 101.0411 of the San Diego Municipal Code; and

WHEREAS, said Council is of the opinion that the best interests of the people of The City of San Diego will be subserved by adopting the recommendation; NOW, THEREFORE,

BE IT ORDAINED, By the Council of The City of San Diego, as follows:

Section 1. That all that territory situated in The City of San Diego, California, within the boundaries of the district designated "R-1" on that certain zone map filed in the office

of the City Clerk of said City under Document No. 475505, be, and the same is hereby incorporated into a "R-1" as said zone is described and defined by Section 101.0405 of the San Diego Municipal Code.

Section 2. That all that territory situated in The City of San Diego, California, within the boundaries of the district designated "CP" on that certain zone map filed in the office of the City Clerk of said City under Document No. 475505, be, and the same is hereby incorporated into a "CP" zone as said zone is described and defined by Section 101.0410 of the San Diego Municipal Code.

Section 3. That all that territory situated in The City of San Diego, California, within the boundaries of the district designated "C" on that certain zone map filed in the office of the City Clerk of said City under Document No. 475505, be, and the same is hereby incorporated into a "C" zone as said zone is described and defined by Section 101.0411 of the San Diego Municipal Code.

Section 4. That Ordinance No. 5494 (New Series) of the ordinances of The City of San Diego, entitled, "An Ordinance incorporating a portion of the N. E. 1/4 of Lot 16, Ex-Mission Lands in The City of San Diego, California, into "CP" Zone and "C" Zone as defined by Section 101.0410 and Section 101.0411 of the San Diego Municipal Code, and repealing Ordinance No. 35 (New Series) adopted September 12, 1932, insofar as the same conflicts herewith.", approved February 17, 1953, be, and the same is hereby repealed insofar as the same conflicts herewith.

Section 5. This ordinance shall take effect and be in force on the thirty-first day from and after its passage.

Presented by \_\_\_\_\_

APPROVED as  
to form by J. F. DuPaul, City Attorney.

By *Monroe W. Anderson*  
Deputy City Attorney.

I HEREBY CERTIFY that the money required for the appropriation made and/or indebtedness and/or obligation incurred by reason of the provisions of the foregoing ordinance is in the Treasury, and that it is otherwise unencumbered.

Dated.....

Auditor and Comptroller of The City of San Diego, California

By..... Deputy.

Passed and adopted by the Council of the City of San Diego, California, this 1st day of October, 1953, by the following vote, to-wit:

YEAS—Councilmen: Burgener, Wincote, Schneider, Kerrigan, Dail, Godfrey

NAYS—Council men None

ABSENT—~~COUNCIL~~ Mayor Butler

*John D. Butler*  
Mayor of The City of San Diego, California

FRED W. SICK  
City Clerk of The City of San Diego, California



By *Helen M. Willig* Deputy.

I HEREBY CERTIFY that the foregoing ordinance was not finally passed until six calendar days had elapsed between the day of its introduction and the day of its final passage, to-wit, on the 15th day of September, 1953, and on the 1st day of October, 1953.

~~I FURTHER CERTIFY that said ordinance was read in full prior to its final passage.~~

I FURTHER CERTIFY that the reading of said ordinance in full prior to its final passage was dispensed with by a vote of not less than four members of the Council, and that there was available for the consideration of each member of the Council prior to the day of its final passage a written or printed copy of said ordinance.

FRED W. SICK  
City Clerk of The City of San Diego, California



By *Helen M. Willig* Deputy.

I HEREBY CERTIFY that the foregoing ordinance was passed on the day of its introduction, to-wit, on the..... day of....., 195....., said ordinance being of the kind and character authorized for passage on its introduction by Section 16 of the Charter.

I FURTHER CERTIFY that the final reading of said ordinance was in full.

I FURTHER CERTIFY that the reading of said ordinance in full was dispensed with by a vote of not less than four members of the Council, and that there was available for the consideration of each member of the Council prior to the day of its passage a written or printed copy of said ordinance.

.....  
City Clerk of The City of San Diego, California



By..... Deputy.

DOCUMENT NO. 478305

Filed OCT 15 1953

.....  
*City Clerk.*

By.....  
*Deputy.*

**Affidavit of Publication**

**OF**  
*Ord. 5809*

THE  
FOLLOWING  
DOCUMENT  
IS THE BEST  
COPY  
AVAILABLE  
FOR  
FILMING

# Affidavit of Publication

STATE OF CALIFORNIA,  
COUNTY OF SAN DIEGO, ) SS.  
CITY OF SAN DIEGO. )

26<sup>45</sup>

## ORDINANCE NO. 5809 (NEW SERIES)

AN ORDINANCE INCORPORATING A PORTION OF LOT 16, EX-MISSION LANDS IN THE CITY OF SAN DIEGO, CALIFORNIA, INTO "R-1", "C-1" AND "C" ZONES, AS DEFINED BY SECTIONS 101.0405, 101.0410 AND 101.0411 OF THE SAN DIEGO MUNICIPAL CODE, AND REPEALING ORDINANCE NO. 4494 (NEW SERIES) ADOPTED FEBRUARY 17, 1953, INsofar AS THE SAME CONFLICTS HEREWITH.

WHEREAS, pursuant to the terms of Chapter X, Article I, of the San Diego Municipal Code, the City Planning Commission fixed and determined a time and place for a public hearing upon the proposed zoning of a portion of the Ex-Mission Lands, in The City of San Diego, California; and

WHEREAS, after due notice duly and lawfully given, hearings were duly held and all persons interested were given an opportunity to appear and be heard before said Planning Commission; and

WHEREAS, the City Planning Commission by a vote of 6 to 0 has filed a recommendation with the Council of the City of San Diego, California, dated August 23, 1953, recommending that a portion of Lot 16, Ex-Mission Lands in The City of San Diego, California, be incorporated into "R-1", "C-1" and "C" Zones, as such zones are described in Sections 101.0405, 101.0410 and 101.0411 of the San Diego Municipal Code;

WHEREAS, the Council is of the opinion that the best interests of the City of San Diego will be promoted by adopting the recommendation; NOW, THEREFORE,

IT IS ORDAINED, by the Council of the City of San Diego, California, as follows:

Section 1. That all that territory situated within the boundaries of the zone designated "R-1" on that certain zone map filed in the office of the City Clerk of said City under Document No. 475505, be, and the same is hereby incorporated into a zone as said zone is described and defined by Section 101.0405 of the San Diego Municipal Code.

Section 2. That all that territory situated within the boundaries of the zone designated "C-1" on that certain zone map filed in the office of the City Clerk of said City under Document No. 475505, be, and the same is hereby incorporated into a zone as said zone is described and defined by Section 101.0410 of the San Diego Municipal Code.

Section 3. That all that territory situated within the boundaries of the zone designated "C" on that certain zone map filed in the office of the City Clerk of said City under Document No. 475505, be, and the same is hereby incorporated into a zone as said zone is described and defined by Section 101.0411 of the San Diego Municipal Code.

Section 4. That Ordinance No. 4494 (New Series) of the City of San Diego, California, incorporating a portion of the Ex-Mission Lands in The City of San Diego, California, into "R-1", "C-1" and "C" zones as defined by Section 101.0405 and Section 101.0410 of the San Diego Municipal Code, and repealing Ordinance No. 35 (New Series) adopted September 12, 1952, approved February 17, 1953, be, and the same is hereby repealed as the same conflicts herewith.

Section 5. This ordinance shall take effect and be in force on the thirty-first day of October, 1953, by the following vote, to-wit:

AYES: Councilmen: Burgener, Win-  
schneider, Kerrigan, Dall, God-

NOES: Councilmen: None.  
CITY CLERK: Mayor Butler.

JOHN D. BUTLER,  
Mayor of The City of  
San Diego, California.

FRED W. SICK,  
City Clerk of The City  
of San Diego, California.

WITNESSED by MILDEN E. WILSON,  
City Clerk.

I HEREBY CERTIFY that the foregoing ordinance was lawfully passed and adopted by the City of San Diego, California, on the 26th day of September, 1953, and on the 26th day of October, 1953.

In the matter of the publication of ORDINANCE NO. 5809 (NEW SERIES) ZONING PORTION OF LOT 16 EX MISSION LANDS

J. A. Denton, being duly sworn, deposes and says: That he is a resident of the County of San Diego, State of California, over twenty-one years of age, and not interested as a party or otherwise in the above-named matter.

That he is the principal clerk of the printers of The San Diego Union, a newspaper published daily in the City of San Diego, County of San Diego, State of California, and of general circulation in said City; that as such principal clerk he has charge of all the advertisements published in said newspaper; that the said ORDINANCE

of which the annexed clipping is a copy, has been published in said newspaper for the period of ONE (1)

days to-wit: upon the 9th

days of OCTOBER, 1953, and upon the

\_\_\_\_\_ days of \_\_\_\_\_

19\_\_\_\_\_, and that said publication was made in the said newspaper proper, and not in a supplement thereof.

*J. A. Denton*

Subscribed and sworn to before me, this 15 day of Oct, A. D. 1953

*Fred W. Sick*  
City Clerk of the City of San Diego, California

(Seal) By \_\_\_\_\_ Deputy.

**D** **N. W.**  
DOCUMENT No. 477445

Date SEP 30, 1953  
OFFICE OF THE CITY CLERK  
SAN DIEGO, CALIFORNIA

ORDINANCE No. 5810

Appr. \$1,225.00 out of  
unappropriated Balance to  
cover the cost of a traffic  
survey, etc.

INTRODUCED  
OCT 1, 1953

Moved by B

Seconded by W

ADOPTED BY COUNCIL  
Oct. 1, 1953

Moved by W

Seconded by B

GOES INTO EFFECT

Recorded on Film Roll

No. 70 287

01828



ORDINANCE NO. 5810  
(New Series)

AN ORDINANCE APPROPRIATING THE SUM OF \$1,225.00  
OUT OF THE UNAPPROPRIATED BALANCE OF THE CITY  
OF SAN DIEGO, FOR THE PURPOSE OF PROVIDING  
FUNDS TO COVER THE COST OF A TRAFFIC SURVEY  
OF THE DOWNTOWN AREA OF THE CITY OF SAN  
DIEGO.

BE IT ORDAINED, By the Council of The City of San Diego,  
as follows:

Section 1. That the sum of One Thousand Two Hundred  
Twenty-five and 00/100 Dollars (\$1,225.00), or so much  
thereof as may be necessary, be, and the same is hereby  
set aside and appropriated out of the Unappropriated Balance  
of The City of San Diego, for the purpose only and exclusively  
of providing funds to cover the cost of a traffic survey of  
the downtown area of The City of San Diego.

Section 2. This ordinance shall take effect and be in  
force on the thirty-first day from and after its passage.

Presented by

O. W. Campbell

APPROVED as

to form by J. F. DuPaul, City Attorney.

By

W. E. Ray  
Deputy City Attorney.

I HEREBY CERTIFY that the money required for the appropriation made and/or indebtedness and/or obligation incurred by reason of the provisions of the foregoing ordinance is in the Treasury, and that it is otherwise unencumbered.

Dated Oct. 9, 1953

John E. Zeilker  
Auditor and Comptroller of The City of San Diego, California

By R. Gerwig Deputy.

Passed and adopted by the Council of the City of San Diego, California, this 1st day of October, 1953, by the following vote, to-wit:

YEAS—Councilmen: Burgener, Wincote, Schneider, Kerrigan, Dail, Godfrey

NAYS—Council men None

ABSENT—~~Council~~ Mayor Butler

John D. Butler  
Mayor of The City of San Diego, California

**FRED W. SICK**  
City Clerk of The City of San Diego, California



By \_\_\_\_\_ Deputy.

I HEREBY CERTIFY that the foregoing ordinance was not finally passed until six calendar days had elapsed between the day of its introduction and the day of its final passage, to-wit, on the 1st day of October, 1953, and on the 1st day of October, 1953.

~~I FURTHER CERTIFY that said ordinance was read in full prior to its final passage.~~

I FURTHER CERTIFY that the reading of said ordinance in full prior to its final passage was dispensed with by a vote of not less than four members of the Council, and that there was available for the consideration of each member of the Council prior to the day of its final passage a written or printed copy of said ordinance.

**FRED W. SICK**  
City Clerk of The City of San Diego, California



By Helen M. Wilzig Deputy.

~~I HEREBY CERTIFY that the foregoing ordinance was passed on the day of its introduction, to-wit, on the \_\_\_\_\_ day of \_\_\_\_\_, 195\_\_\_\_, said ordinance being of the kind and character authorized for passage on its introduction by Section 16 of the Charter.~~

~~I FURTHER CERTIFY that the final reading of said ordinance was in full.~~

~~I FURTHER CERTIFY that the reading of said ordinance in full was dispensed with by a vote of not less than four members of the Council, and that there was available for the consideration of each member of the Council prior to the day of its passage a written or printed copy of said ordinance.~~

\_\_\_\_\_  
City Clerk of The City of San Diego, California



By \_\_\_\_\_ Deputy.

Old-NS. 5811-NS. 5820

1953

M. W.

477677

DOCUMENT No. ....

Date **OCT 5 - 1953** .....

OFFICE OF THE CITY CLERK  
SAN DIEGO, CALIFORNIA

**5811**

ORDINANCE No. ....

*Appx. \$75,000<sup>00</sup> from  
1953 Storm Drain  
Bond Fund, for  
construction of a  
storm drain system in*

*Streamview Ave.* INTRODUCED **OCT 6 1953**

Moved by *B* .....

Seconded by *K* .....

ADOPTED BY COUNCIL

**OCT 6 1953**

Moved by *B* .....

Seconded by *W* .....

GOES INTO EFFECT

Recorded on Film Roll

**70 369**

No. ....

**01831**

ORDINANCE NO. 5811  
(New Series)

AN ORDINANCE APPROPRIATING THE SUM OF \$75,000.00 FROM THE 1953 STORM DRAIN BOND FUND OF THE CITY OF SAN DIEGO, FOR THE PURPOSE OF PROVIDING FUNDS FOR THE CONSTRUCTION OF A STORM DRAIN SYSTEM IN STREAMVIEW DRIVE, IN SAID CITY.

BE IT ORDAINED By the Council of The City of San Diego,  
as follows:

Section 1. That the sum of Seventy-five Thousand Dollars (\$75,000.00), or so much thereof as may be necessary, be, and the same is hereby set aside and appropriated out of the 1953 Storm Drain Bond Fund of The City of San Diego, for the purpose only and exclusively of providing funds for the construction of a storm drain system in Streamview Drive, in said City.

Section 2. This ordinance shall take effect and be in force on the thirty-first day from and after its passage.

Presented by

O W Campbell<sub>3</sub>

Approved as

to form by J.F.DuPaul, City Attorney.

By

Shelley J. Higgins  
Assistant City Attorney.

I HEREBY CERTIFY that the money required for the appropriation made and/or indebtedness and/or obligation incurred by reason of the provisions of the foregoing ordinance is in the Treasury, and that it is otherwise unencumbered.

Dated Sept. 30, 1953

Jm<sup>e</sup> Zuilken  
Auditor and Comptroller of The City of San Diego, California

By R. Gerwig Deputy.

Passed and adopted by the Council of the City of San Diego, California, this 6th day of October, 1953, by the following vote, to-wit:

YEAS—Councilmen: Burgener, Wincote, Schneider, Kerrigan, Dail,  
Mayor Butler

NAYS—Council men None

ABSENT—Council man Godfrey

John D. Butler  
Mayor of The City of San Diego, California

FRED W. SICK  
City Clerk of The City of San Diego, California

By Helen M. Willig Deputy.



I HEREBY CERTIFY that the foregoing ordinance was not finally passed until six calendar days had elapsed between the day of its introduction and the day of its final passage, to-wit, on the 6th day of October, 1953, and on the 6th day of October, 1953.

~~I FURTHER CERTIFY that said ordinance was read in full prior to its final passage.~~

I FURTHER CERTIFY that the reading of said ordinance in full prior to its final passage was dispensed with by a vote of not less than four members of the Council, and that there was available for the consideration of each member of the Council prior to the day of its final passage a written or printed copy of said ordinance.

FRED W. SICK  
City Clerk of The City of San Diego, California

By Helen M. Willig Deputy.



I HEREBY CERTIFY that the foregoing ordinance was passed on the day of its introduction, to-wit, on the \_\_\_\_\_ day of \_\_\_\_\_, 195\_\_\_\_, said ordinance being of the kind and character authorized for passage on its introduction by Section 16 of the Charter.

I FURTHER CERTIFY that the final reading of said ordinance was in full.

I FURTHER CERTIFY that the reading of said ordinance in full was dispensed with by a vote of not less than four members of the Council, and that there was available for the consideration of each member of the Council prior to the day of its passage a written or printed copy of said ordinance.

\_\_\_\_\_  
City Clerk of The City of San Diego, California

By \_\_\_\_\_ Deputy.



FORM 1255

01833

**DOCUMENT No. 477678**

Date **OCT 5 - 1953**

OFFICE OF THE CITY CLERK  
SAN DIEGO, CALIFORNIA

ORDINANCE No. **5812**

*Appx \$11,000<sup>00</sup> from  
Capital Outlay Fund  
toward cost of construction  
of the La Jolla  
Cliffs Sewer.*

INTRODUCED **OCT 6 1953**

Moved by **W**

Seconded by **B**

ADOPTED BY COUNCIL

**OCT 6 1953**

Moved by **W**

Seconded by **B**

GOES INTO EFFECT

Recorded on Film Roll

No. **70 370**

01834

ORDINANCE NO. 5812  
(New Series)

AN ORDINANCE APPROPRIATING THE SUM OF \$11,000.00 FROM THE CAPITAL OUTLAY FUND OF THE CITY OF SAN DIEGO, FOR THE PURPOSE OF PROVIDING FUNDS FOR THE CITY'S SHARE OF THE COST OF THE CONSTRUCTION OF THE LA JOLLA CLIFFS SEWER, IN SAID CITY.

BE IT ORDAINED By the Council of The City of San Diego, as follows:

Section 1. That the sum of Eleven Thousand Dollars (\$11,000.00), or so much thereof as may be necessary, be, and the same is hereby set aside and appropriated out of the Capital Outlay Fund of The City of San Diego, for the purpose only and exclusively of providing funds for the City's share of the cost of the construction of the La Jolla Cliffs Sewer, in said City, as provided by the terms of the agreement set forth in Resolution No. 111236, adopted by the Council March 24, 1953.

Section 2. This ordinance shall take effect and be in force on the thirty-first day from and after its passage.

Presented by

*O W Compher*<sub>3</sub>

Approved as

to form by J.F.DuPaul, City Attorney.

By

Assistant City Attorney.



I HEREBY CERTIFY that the money required for the appropriation made and/or indebtedness and/or obligation incurred by reason of the provisions of the foregoing ordinance is in the Treasury, and that it is otherwise unencumbered.

Dated Sept. 30, 1953

Jm<sup>s</sup> Zeilken  
Auditor and Comptroller of The City of San Diego, California

By R. G. Ludwig Deputy.

Passed and adopted by the Council of the City of San Diego, California, this 6th day of October, 1953, by the following vote, to-wit:

YEAS—Councilmen: Burgener, Wincote, Schneider, Kerrigan, Dail

Mayor Butler

NAYS—Council men None

ABSENT—Council man Godfrey

John D. Butler  
Mayor of The City of San Diego, California

FRED W. SICK  
City Clerk of The City of San Diego, California

By Helen M. Willig Deputy.



I HEREBY CERTIFY that the foregoing ordinance was not finally passed until six calendar days had elapsed between the day of its introduction and the day of its final passage, to-wit, on the 6th day of October, 1953, and on the 6th day of October, 1953.

~~I FURTHER CERTIFY that said ordinance was read in full prior to its final passage.~~

I FURTHER CERTIFY that the reading of said ordinance in full prior to its final passage was dispensed with by a vote of not less than four members of the Council, and that there was available for the consideration of each member of the Council prior to the day of its final passage a written or printed copy of said ordinance.

FRED W. SICK  
City Clerk of The City of San Diego, California

By Helen M. Willig Deputy.



~~I HEREBY CERTIFY that the foregoing ordinance was passed on the day of its introduction, to-wit, on the \_\_\_\_\_ day of \_\_\_\_\_, 195\_\_\_\_, said ordinance being of the kind and character authorized for passage on its introduction by Section 16 of the Charter.~~

~~I FURTHER CERTIFY that the final reading of said ordinance was in full.~~

~~I FURTHER CERTIFY that the reading of said ordinance in full was dispensed with by a vote of not less than four members of the Council, and that there was available for the consideration of each member of the Council prior to the day of its passage a written or printed copy of said ordinance.~~

~~\_\_\_\_\_  
City Clerk of The City of San Diego, California~~

~~By \_\_\_\_\_ Deputy.~~



FORM 1255

01836

A.N.W

477679

DOCUMENT No. ....

Date ..... **OCT 5 - 1953** .....

OFFICE OF THE CITY CLERK  
SAN DIEGO, CALIFORNIA

ORDINANCE No. .... **5813** .....

*Appr. \$ 8,100<sup>00</sup>*  
*from the Capital*  
*Outlay Fund, for*  
*the construction of*  
*a safety lighting*  
*system INTRODUCED on Pushing*  
*Gene, etc. OCT 6 1953*

Moved by ..... **B** .....

Seconded by ..... **K** .....

ADOPTED BY COUNCIL

OCT 6 1953

Moved by ..... **B** .....

Seconded by ..... **K** .....

GOES INTO EFFECT

Recorded on Film Roll **70 371**  
No. ....

01837

ORDINANCE NO. 5813  
(New Series)

AN ORDINANCE APPROPRIATING THE SUM OF \$8,100.00 FROM THE CAPITAL OUTLAY FUND OF THE CITY OF SAN DIEGO, FOR THE PURPOSE OF PROVIDING FUNDS FOR THE CONSTRUCTION OF A SAFETY LIGHTING SYSTEM ON PERSHING DRIVE AT FLORIDA AND 18TH STREETS, IN SAID CITY.

BE IT ORDAINED By the Council of The City of San Diego,  
as follows:

Section 1. That the sum of Eight Thousand One Hundred Dollars (\$8,100.00), or so much thereof as may be necessary, be, and the same is hereby set aside and appropriated out of the Capital Outlay Fund of The City of San Diego, for the purpose only and exclusively of providing funds for the construction of a safety lighting system on Pershing Drive, at Florida and 18th Streets, in said City.

Section 2. This ordinance shall take effect and be in force on the thirty-first day from and after its passage.

Presented by O W Campbell

Approved as  
to form by J.F. DuPaul, City Attorney.

By Shelley J. Higgins  
Assistant City Attorney.

I HEREBY CERTIFY that the money required for the appropriation made and/or indebtedness and/or obligation incurred by reason of the provisions of the foregoing ordinance is in the Treasury, and that it is otherwise unencumbered.

Dated Sept. 30, 1933

J. E. Zuilken  
Auditor and Comptroller of The City of San Diego, California

By R. Gerwig Deputy.

Passed and adopted by the Council of the City of San Diego, California, this 6th day of October, 1933, by the following vote, to-wit:

YEAS—Councilmen: Burgener, Wincote, Schneider, Kerrigan, Dail

Mayor Butler

NAYS—Council men None

ABSENT—Council men Godfrey

John D. Butler  
Mayor of The City of San Diego, California

FRED W. SICK  
City Clerk of The City of San Diego, California

By Helen M. Willig Deputy.



I HEREBY CERTIFY that the foregoing ordinance was not finally passed until six calendar days had elapsed between the day of its introduction and the day of its final passage, to-wit, on the 6th day of October, 1933, and on the 6th day of October, 1933,

~~I FURTHER CERTIFY that said ordinance was read in full prior to its final passage.~~

I FURTHER CERTIFY that the reading of said ordinance in full prior to its final passage was dispensed with by a vote of not less than four members of the Council, and that there was available for the consideration of each member of the Council prior to the day of its final passage a written or printed copy of said ordinance.

FRED W. SICK  
City Clerk of The City of San Diego, California

By Helen M. Willig Deputy.



I HEREBY CERTIFY that the foregoing ordinance was passed on the day of its introduction, to-wit, on the          day of         , 195        , said ordinance being of the kind and character authorized for passage on its introduction by Section 16 of the Charter.

I FURTHER CERTIFY that the final reading of said ordinance was in full.

I FURTHER CERTIFY that the reading of said ordinance in full was dispensed with by a vote of not less than four members of the Council, and that there was available for the consideration of each member of the Council prior to the day of its passage a written or printed copy of said ordinance.

City Clerk of The City of San Diego, California

By          Deputy.



FORM 1255

C1839

**A.M.W.**  
DOCUMENT No. 477446

Date SEP 30 1953  
OFFICE OF THE CITY CLERK  
SAN DIEGO, CALIFORNIA

ORDINANCE No. 5814

*Changing the name  
of Avon Street  
to Oneida Way.*

INTRODUCED

OCT 1 1953

Moved by B

Seconded by K

ADOPTED BY COUNCIL

*Oct. 8, 1953*

Moved by B

Seconded by Sch

GOES INTO EFFECT

Recorded on Film Roll 70 442  
No. ....

01840

5814

ORDINANCE NO. \_\_\_\_\_ (New Series)

AN ORDINANCE OF THE CITY OF SAN DIEGO, CALIFORNIA, CHANGING THE NAME OF AVON STREET TO ONEIDA WAY.

BE IT ORDAINED By the Council of the City of San Diego, California, as follows:

SECTION 1. That the name of Avon Street between the west line of 10th Avenue and the east line of Oneida Place, be, and the same is hereby changed to ONEIDA WAY.

SECTION 2. That all ordinances or parts of ordinances in conflict herewith are hereby repealed.

SECTION 3. That this Ordinance shall take effect and be in force on the thirty-first day from and after its passage.

Approved as to form:

J. F. DU PAUL  
City Attorney

By Langley H. Heafner  
Deputy City Attorney

Recommended by:

Larry B. Hacking  
For City Planning Commission

Presented by:

A. K. Fogg  
City Engineer

Recommended by:

D. W. Campbell  
City Manager

Recommended by:

A. C. Pearson Asst. Chief  
For City Fire Department  
by James B. Mohler

01841

I HEREBY CERTIFY that the money required for the appropriation made and/or indebtedness and/or obligation incurred by reason of the provisions of the foregoing ordinance is in the Treasury, and that it is otherwise unencumbered.

Dated.....

Auditor and Comptroller of The City of San Diego, California

By..... Deputy.

Passed and adopted by the Council of the City of San Diego, California, this 8th day of

October, 1953, by the following vote, to-wit:

YEAS—Councilmen: Burgener, Wincote, Schneider, Kerrigan, Dail,

Mayor Butler

NAYS—Council men None

ABSENT—Council man Godfrey

*John D. Butler*  
Mayor of The City of San Diego, California

FRED W. SICK

City Clerk of The City of San Diego, California

By *Helen M. Willig* Deputy.



I HEREBY CERTIFY that the foregoing ordinance was not finally passed until six calendar days had elapsed between the day of its introduction and the day of its final passage, to-wit, on the 1st day of October, 1953, and on the 8th day of October, 1953.

~~I FURTHER CERTIFY that said ordinance was read in full prior to its final passage.~~

I FURTHER CERTIFY that the reading of said ordinance in full prior to its final passage was dispensed with by a vote of not less than four members of the Council, and that there was available for the consideration of each member of the Council prior to the day of its final passage a written or printed copy of said ordinance.

FRED W. SICK

City Clerk of The City of San Diego, California

By *Helen M. Willig* Deputy.



I HEREBY CERTIFY that the foregoing ordinance was passed on the day of its introduction, to-wit, on the day of 195, said ordinance being of the kind and character authorized for passage on its introduction by Section 16 of the Charter.

I FURTHER CERTIFY that the final reading of said ordinance was in full.

I FURTHER CERTIFY that the reading of said ordinance in full was dispensed with by a vote of not less than four members of the Council, and that there was available for the consideration of each member of the Council prior to the day of its passage a written or printed copy of said ordinance.

City Clerk of The City of San Diego, California

By..... Deputy.



FORM 1255

DOCUMENT NO. 478813

Filed OCT 22 1953

*City Clerk.*

By \_\_\_\_\_  
*Deputy.*

**Affidavit of Publication**

**OF**  
*Ord. 5814*

01843



# Affidavit of Publication

Affidavit of Publication of

STATE OF CALIFORNIA,  
COUNTY OF SAN DIEGO, } SS.  
CITY OF SAN DIEGO.

12-65

In the matter of the publication of ORDINANCE NO  
5814 (NEW SERIES) "AVON" STREET NAME CHANGED  
TO "ONEIDA WAY"

J. A. Denton, being duly sworn, deposes and says: That he is a resident of the County of San Diego, State of California, over twenty-one years of age, and not interested as a party or otherwise in the above-named matter.

That he is the principal clerk of the printers of The San Diego Union, a newspaper published daily in the City of San Diego, County of San Diego, State of California, and of general circulation in said City; that as such principal clerk he has charge of all the advertisements published in said newspaper; that the said ORDINANCE

of which the annexed clipping is a copy, has been published in said newspaper for the period of ONE (1)  
days to-wit: upon the 16th

days of OCTOBER, 1953, and upon the

..... days of .....

19....., and that said publication was made in the said newspaper proper, and not in a supplement thereof.

J. A. Denton  
Subscribed and sworn to before me, this 22  
day of Oct A. D. 1953  
Fred W. Sick  
City Clerk of the City of San Diego, California

(Seal) By \_\_\_\_\_ Deputy.

**ORDINANCE NO. 5814**  
(Ordinance)  
AN ORDINANCE OF THE CITY OF SAN DIEGO, CALIFORNIA, CHANGING THE NAME OF AVON STREET TO ONEIDA WAY.  
BE IT ORDAINED By the Council of the City of San Diego, California, as follows:  
Section 1. That the name of Avon Street between the west line of 16th Avenue and the east line of Oneida Place, be, and the same is hereby changed to ONEIDA WAY.  
Section 2. That all ordinances or parts of ordinances in conflict herewith are hereby repealed.  
Section 3. That this Ordinance shall take effect and be in force on the thirty-first day from and after its passage.  
Passed and adopted by the Council of the City of San Diego, California, this 6th day of October, 1953, by the following vote, to-wit:  
YEAS—Councilmen: Bursener, Wincote, Schneider, Kerrigan, Dall, Mayor Butler.  
NAYS—Councilmen: None.  
ABSENT—Councilman: Godfrey.  
JOHN D. BUTLER,  
Mayor of The City of San Diego, California.  
FRED W. SICK,  
(Seal) City Clerk of The City of San Diego, California.  
By HELEN M. WILLIG, Deputy.  
I HEREBY CERTIFY that the foregoing ordinance was not finally passed until six calendar days had elapsed between the day of its introduction and the day of its final passage, to-wit, on the 1st day of October, 1953, and on the 6th day of October, 1953.  
I FURTHER CERTIFY that the reading of said ordinance in full prior to its final passage was dispensed with by a vote of not less than four members of the Council, and that there was available for the consideration of each member of the Council prior to the day of its final passage a written or printed copy of said ordinance.  
FRED W. SICK,  
(Seal) City Clerk of The City of San Diego, California.  
By HELEN M. WILLIG, Deputy.  
10/16

L M W

478139

DOCUMENT No. ....

OCT 13 1953

Date .....

OFFICE OF THE CITY CLERK  
SAN DIEGO, CALIFORNIA

5815

ORDINANCE No. ....

*App \$3,750<sup>00</sup> from  
Capital Outlay Fund  
for Storm Drain in  
Udall Street, et al.*

INTRODUCED OCT 13 1953

Moved by B

Seconded by D

ADOPTED BY COUNCIL OCT 13 1953

Moved by B

Seconded by D

GOES INTO EFFECT

Recorded on Film Roll **71** **1**

No. ....

01845

ORDINANCE NO. 5815  
(New Series)

AN ORDINANCE APPROPRIATING THE SUM OF \$3,850.00 FROM THE CAPITAL OUTLAY FUND OF THE CITY OF SAN DIEGO, FOR THE PURPOSE OF PROVIDING FUNDS FOR THE CONSTRUCTION OF A STORM DRAIN IN UDAL STREET, AND IN BLOCK 39, WESTERN ADDITION, IN SAID CITY.

BE IT ORDAINED By the Council of The City of San Diego, as follows:

Section 1. That the sum of Three Thousand Eight Hundred Fifty Dollars (\$3,850.00), or so much thereof as may be necessary, be, and the same is hereby set aside and appropriated out of the Capital Outlay Fund of The City of San Diego, for the purpose only and exclusively of providing funds for the construction of a storm drain in Udal Street and in Block 39, Western Addition, in said City.

Section 2. This ordinance shall take effect and be in force on the thirty-first day from and after its passage.

Presented by O.W. Campbell

Approved as  
to form by J.F. DuPaul, City Attorney.

By Shelley J. Higgins  
Assistant City Attorney.

I HEREBY CERTIFY that the money required for the appropriation made and/or indebtedness and/or obligation incurred by reason of the provisions of the foregoing ordinance is in the Treasury, and that it is otherwise unencumbered.

Dated Oct. 8, 1953

John E. Zuilken  
Auditor and Comptroller of The City of San Diego, California

By R. Gerwig Deputy.

Passed and adopted by the Council of the City of San Diego, California, this 13th day of October, 1953, by the following vote, to-wit:

YEAS—Councilmen: Burgener, Wincote, Schneider, Kerrigan, Dail  
Mayor Butler

NAYS—Council men None

ABSENT—Council man Godfrey

John D. Butler  
Mayor of The City of San Diego, California

**FRED W. SICK**  
City Clerk of The City of San Diego, California



By \_\_\_\_\_ Deputy.

I HEREBY CERTIFY that the foregoing ordinance was not finally passed until six calendar days had elapsed between the day of its introduction and the day of its final passage, to-wit, on the 13th day of October, 1953, and on the 13th day of October, 1953.

~~I FURTHER CERTIFY that said ordinance was read in full prior to its final passage.~~

I FURTHER CERTIFY that the reading of said ordinance in full prior to its final passage was dispensed with by a vote of not less than four members of the Council, and that there was available for the consideration of each member of the Council prior to the day of its final passage a written or printed copy of said ordinance.

**FRED W. SICK**  
City Clerk of The City of San Diego, California



By Helen M. Wilzig Deputy.

~~I HEREBY CERTIFY that the foregoing ordinance was passed on the day of its introduction, to-wit, on the \_\_\_\_\_ day of \_\_\_\_\_, 195\_\_\_\_, said ordinance being of the kind and character authorized for passage on its introduction by Section 16 of the Charter.~~

~~I FURTHER CERTIFY that the final reading of said ordinance was in full.~~

~~I FURTHER CERTIFY that the reading of said ordinance in full was dispensed with by a vote of not less than four members of the Council, and that there was available for the consideration of each member of the Council prior to the day of its passage a written or printed copy of said ordinance.~~

\_\_\_\_\_  
City Clerk of The City of San Diego, California



By \_\_\_\_\_ Deputy.

A. P. W.

DOCUMENT No. 478140

Date OCT 13 1953  
OFFICE OF THE CITY CLERK  
SAN DIEGO, CALIFORNIA

5816  
ORDINANCE No. ....

Establishing grade of  
Alley In Block 176,  
University Heights

INTRODUCED

OCT 13 1953

Moved by B

Seconded by D

ADOPTED BY COUNCIL

OCT 13 1953

Moved by B

Seconded by D

GOES INTO EFFECT

Recorded on Film Roll  
No. 71 2

01848

ORDINANCE NO. 5816 (New Series)

AN ORDINANCE ESTABLISHING THE GRADE OF THE ALLEY IN BLOCK 176, UNIVERSITY HEIGHTS, IN THE CITY OF SAN DIEGO, CALIFORNIA, BETWEEN THE NORTHERLY LINE OF LINCOLN AVENUE AND THE SOUTHERLY LINE OF POLK AVENUE.

"

BE IT ORDAINED By the Council of the City of San Diego, California, as follows:

SECTION 1. That the grade of the Alley in Block 176, University Heights, in the City of San Diego, California, between the northerly line of Lincoln Avenue and the southerly line of Polk Avenue, be, and the same is hereby established as follows:

At the intersection of the easterly line of said alley with the northerly line of Lincoln Avenue, establish the grade elevation at 284.00 feet.

At a point on the easterly line of said alley distant 190.00 feet northerly of the last described point, establish the grade elevation at 285.33 feet; at a point on the easterly line of said alley distant 10.00 feet northerly of the last named point, establish the grade elevation at 285.45 feet; at a point on the easterly line of said alley distant 10.00 feet northerly of the last named point, establish the grade elevation at 285.69 feet; at a point on the easterly line of said alley distant 10.00 feet northerly of the last named point, establish the grade elevation at 286.03 feet; at a point on the easterly line of said alley distant 10.00 feet northerly of the last named point, establish the grade elevation at 286.48 feet; at a point on the easterly line of said alley distant 10.00 feet northerly of the last named point, establish the grade elevation at 287.03 feet; at a point on the easterly line of said alley distant 10.00 feet northerly of the last named point, establish the grade elevation at 287.70 feet; at a point on the easterly line of said alley distant 200.00 feet northerly of the last named point, establish the grade elevation at 302.02 feet; at a point on the easterly line of said alley distant 10.00 feet northerly of the last named point, establish the grade elevation at 302.69 feet; at a point on the easterly line of said alley distant 10.00 feet northerly of the last named point, establish the grade elevation at 303.25 feet; at a point on the easterly line of said alley distant 10.00 feet northerly of the last named point, establish the grade elevation at 303.71 feet; at a point

on the easterly line of said alley distant 10.00 feet northerly of the last named point, establish the grade elevation at 304.05 feet; at a point on the easterly line of said alley distant 10.00 feet northerly of the last named point, establish the grade elevation at 304.29 feet; at a point on the easterly line of said alley distant 10.00 feet northerly of the last named point, establish the grade elevation at 304.43 feet.

At the intersection of the easterly line of said alley with the southerly line of Polk Avenue, establish the grade elevation at 305.20 feet.

At the intersection of the westerly line of said alley with the northerly line of Lincoln Avenue, establish the grade elevation at 284.30 feet.

At a point on the westerly line of said alley distant 190.00 feet northerly of the last described point, establish the grade elevation at 285.63 feet; at a point on the westerly line of said alley distant 10.00 feet northerly of the last named point, establish the grade elevation at 285.75 feet; at a point on the westerly line of said alley distant 10.00 feet northerly of the last named point, establish the grade elevation at 285.99 feet; at a point on the westerly line of said alley distant 10.00 feet northerly of the last named point, establish the grade elevation at 286.33 feet; at a point on the westerly line of said alley distant 10.00 feet northerly of the last named point, establish the grade elevation at 286.78 feet; at a point on the westerly line of said alley distant 10.00 feet northerly of the last named point, establish the grade elevation at 287.33 feet; at a point on the westerly line of said alley distant 10.00 feet northerly of the last named point, establish the grade elevation at 288.00 feet; at a point on the westerly line of said alley distant 200.00 feet northerly of the last named point, establish the grade elevation at 302.32 feet; at a point on the westerly line of said alley distant 10.00 feet northerly of the last named point, establish the grade elevation at 303.01 feet; at a point on the westerly line of said alley distant 10.00 feet northerly of the last named point, establish the grade elevation at 303.63 feet; at a point on the westerly line of said alley distant 10.00 feet northerly of the last named point, establish the grade elevation at 304.18 feet; at a point on the westerly line of said alley distant 10.00 feet northerly of the last named point, establish the grade

elevation at 304.66 feet; at a point on the westerly line of said alley distant 10.00 feet northerly of the last named point, establish the grade elevation at 305.07 feet; at a point on the westerly line of said alley distant 10.00 feet northerly of the last named point, establish the grade elevation at 305.41 feet.

At the intersection of the westerly line of said alley with the southerly line of Polk Avenue, establish the grade elevation at 308.22 feet.

SECTION 2. And the grade of said alley between the points hereinbefore mentioned, shall have a uniform ascent and descent; all of said grade elevations to be established are in relation to the datum line of levels as fixed by Section 62.01 and Section 62.02 of the San Diego Municipal Code of said City.

SECTION 3. This Ordinance shall take effect and be in force on the thirty-first day from and after its passage.

Approved as to form:

J. F. DU PAUL  
City Attorney

By *Thomas N. Anderson*  
Deputy City Attorney

Presented by:

*A. K. Feggy*  
City Engineer

*O. W. Campbell*  
City Manager



I HEREBY CERTIFY that the money required for the appropriation made and/or indebtedness and/or obligation incurred by reason of the provisions of the foregoing ordinance is in the Treasury, and that it is otherwise unencumbered.

Dated .....

Auditor and Comptroller of The City of San Diego, California

By ..... Deputy.

Passed and adopted by the Council of the City of San Diego, California, this 13th day of October, 1953, by the following vote, to-wit:

YEAS—Councilmen: Burgener, Vincote, Schneider, Kerrigan, Dail  
Mayor Butler

NAYS—Council men None

ABSENT—Council man Godfrey

*John D. Butler*  
Mayor of The City of San Diego, California

**FRED W. SICK**  
City Clerk of The City of San Diego, California

By *Helen M. Willig* Deputy.



I HEREBY CERTIFY that the foregoing ordinance was not finally passed until six calendar days had elapsed between the day of its introduction and the day of its final passage, to-wit, on the 13th day of October, 1953, and on the 13th day of October, 1953.

~~I FURTHER CERTIFY that said ordinance was read in full prior to its final passage.~~

I FURTHER CERTIFY that the reading of said ordinance in full prior to its final passage was dispensed with by a vote of not less than four members of the Council, and that there was available for the consideration of each member of the Council prior to the day of its final passage a written or printed copy of said ordinance.

**FRED W. SICK**  
City Clerk of The City of San Diego, California

By *Helen M. Willig* Deputy.



I HEREBY CERTIFY that the foregoing ordinance was passed on the day of its introduction, to-wit, on the ..... day of ....., 195....., said ordinance being of the kind and character authorized for passage on its introduction by Section 16 of the Charter.

I FURTHER CERTIFY that the final reading of said ordinance was in full.

I FURTHER CERTIFY that the reading of said ordinance in full was dispensed with by a vote of not less than four members of the Council, and that there was available for the consideration of each member of the Council prior to the day of its passage a written or printed copy of said ordinance.

City Clerk of The City of San Diego, California

By ..... Deputy.



A. M. W.

478141

DOCUMENT No. ....

OCT 13 1953

Date .....

OFFICE OF THE CITY CLERK  
SAN DIEGO, CALIFORNIA

5817

ORDINANCE No. ....

*Establishing the grade  
of Alton Road  
between Hurlbut  
Street and Aero  
Drive.*

INTRODUCED OCT 13 1953

Moved by *B* .....

Seconded by *D* .....

ADOPTED BY COUNCIL OCT 13 1953

Moved by *B* .....

Seconded by *D* .....

GOES INTO EFFECT

Recorded on Film Roll **71 3**  
No. ....

01853

ORDINANCE NO. 5817 (New Series)

AN ORDINANCE ESTABLISHING THE GRADE OF AFTON ROAD IN THE CITY OF SAN DIEGO, CALIFORNIA, BETWEEN THE SOUTH LINE OF HURLBUT STREET AND SOUTH LINE OF AERO DRIVE.

BE IT ORDAINED By the Council of the City of San Diego, California as follows:

SECTION 1. That the grade of Afton Road in the City of San Diego, California, between the south line of Hurlbut Street and the south line of Aero Drive be, and the same is hereby established as follows:

At the intersection of the southeasterly line of Afton Road with the south line of Hurlbut Street, establish the grade elevation at 395.77 feet.

At the intersection of the northeasterly line of Afton Road with the north line of Hurlbut Street, establish the grade elevation at 395.77 feet.

At a point on the east line of Afton Road distant 23.57 feet northwesterly of the last described point, establish the grade elevation at 395.64 feet.

At a point on the East line of Afton Road distant 105 feet northwesterly of the last named point, establish the grade elevation at 396.06 feet.

At a point on the east line of Afton Road distant 20 feet northwesterly of the last named point, establish the grade elevation at 396.12 feet.

At a point on the east line of Afton Road distant 20 feet northwesterly of the last named point, establish the grade elevation at 396.13 feet.

At a point on the east line of Afton Road distant 20 feet northwesterly of the last named point, establish the grade elevation at 396.10 feet.

At a point on the east line of Afton Road distant 20 feet northwesterly of the last named point, establish the grade elevation at 396.02 feet.

At a point on the east line of Afton Road distant 560 feet northwesterly of the last named point, establish the grade elevation at 393.22 feet.

At a point on the east line of Afton Road distant 20 feet northwesterly of the last named point, establish the grade elevation at 393.15 feet.

At a point on the east line of Afton Road distant 20 feet northwesterly of the last named point, establish the grade elevation at 393.12 feet.

At a point on the east line of Afton Road distant 20 feet northwesterly of the last named point, establish the grade elevation at 393.16 feet.

At a point on the east line of Afton Road distant 20 feet northwesterly of the last named point, establish the grade elevation at 393.24 feet.

At a point on the east line of Afton Road distant 14.75 feet southerly from the intersection of the northerly prolongation of the east line of Afton Road with the westerly prolongation of the south line of Aero Drive, establish the grade elevation at 397.22 feet.

At the intersection of the southeasterly line of Afton Road with the south line of Aero Drive, establish the grade elevation at 397.66 feet.

At the intersection of the southwesterly line of Afton Road with the south line of Hurlbut Street, establish the grade elevation at 395.08 feet.

At the intersection of the northwesterly line of Afton Road with the north line of Hurlbut Street, establish the grade elevation at 395.08 feet.

At a point on the west line of Afton Road distant 23.55 feet northeasterly of the last described point, establish the grade elevation at 395.28 feet.

At a point on the west line of Afton Road distant 145 feet north of the last named point, establish the grade elevation at 395.86 feet.

At a point on the west line of Afton Road distant 20 feet north of the last named point, establish the grade elevation at 395.92 feet.

At a point on the west line of Afton Road distant 20 feet north of the last named point, establish the grade elevation at 395.93 feet.

At a point on the west line of Afton Road distant 20 feet north of the last named point, establish the grade elevation at 395.90 feet.

At a point on the west line of Afton Road distant 20 feet north of the last named point, establish the grade elevation at 395.82 feet.

At a point on the west line of Afton Road distant 520 feet north of the last named point, establish the grade elevation at 393.22 feet.

At a point on the west line of Afton Road distant 20 feet north of the last named point, establish the grade elevation at 393.15 feet.

At a point on the west line of Afton Road distant 20 feet north of the last named point, establish the grade elevation at 393.12 feet.

At a point on the west line of Afton Road distant 20 feet north of the last named point, establish the grade elevation at 393.16 feet.

At a point on the west line of Afton Road distant 20 feet north of the last named point, establish the grade elevation at 393.24 feet.

At a point on the west line of Afton Road distant 15.25 feet south from the intersection of the northerly prolongation of the west line of Afton Road with the easterly prolongation of the south line of Aero Drive, establish the

grade elevation at 397.22 feet.

At the intersection of the southwesterly line of Afton Road with the south line of Aero Drive, establish the grade elevation at 396.97 feet.

SECTION 2. And the grade of Afton Road between the points hereinbefore mentioned, shall have a uniform ascent and descent; all of said grade elevations to be established are in relation to the datum line of levels as fixed by Section 62.01 and Section 62.02 of the San Diego Municipal Code of said City.

SECTION 3. This Ordinance shall take effect and be in force on the thirty-first day from and after its passage.

Approved as to form:

J. F. DU PAUL  
City Attorney

By *Yvonne K. Anderson*  
Deputy City Attorney

Presented by

*A. K. Fogg*  
City Engineer  
City

*O. W. Campbell*  
City Manager

I HEREBY CERTIFY that the money required for the appropriation made and/or indebtedness and/or obligation incurred by reason of the provisions of the foregoing ordinance is in the Treasury, and that it is otherwise unencumbered.

Dated.....

Auditor and Comptroller of The City of San Diego, California

By..... Deputy.

Passed and adopted by the Council of the City of San Diego, California, this 13th day of October, 1953, by the following vote, to-wit:

YEAS—Councilmen: Burgener, Wincote, Schneider, Kerrigan, Dail  
Mayor Butler

NAYS—Council men None

ABSENT—Council man Godfrey

*John D. Butler*  
Mayor of The City of San Diego, California

**FRED W. SICK**  
City Clerk of The City of San Diego, California

By *Helen M. Willig* Deputy.



I HEREBY CERTIFY that the foregoing ordinance was not finally passed until six calendar days had elapsed between the day of its introduction and the day of its final passage, to-wit, on the 13th day of October, 1953, and on the 13th day of October, 1953.

~~I FURTHER CERTIFY that said ordinance was read in full prior to its final passage.~~

I FURTHER CERTIFY that the reading of said ordinance in full prior to its final passage was dispensed with by a vote of not less than four members of the Council, and that there was available for the consideration of each member of the Council prior to the day of its final passage a written or printed copy of said ordinance.

**FRED W. SICK**  
City Clerk of The City of San Diego, California

By *Helen M. Willig* Deputy.



I HEREBY CERTIFY that the foregoing ordinance was passed on the day of its introduction, to-wit, on the        day of       , 195      , said ordinance being of the kind and character authorized for passage on its introduction by Section 16 of the Charter.

I FURTHER CERTIFY that the final reading of said ordinance was in full.

I FURTHER CERTIFY that the reading of said ordinance in full was dispensed with by a vote of not less than four members of the Council, and that there was available for the consideration of each member of the Council prior to the day of its passage a written or printed copy of said ordinance.

City Clerk of The City of San Diego, California

By..... Deputy.



FORM 1255

*A.M.W.*  
DOCUMENT No. 478142

Date OCT 13 1953  
OFFICE OF THE CITY CLERK  
SAN DIEGO, CALIFORNIA

ORDINANCE No. 5818

*Establishing the grade  
of Jamacha Road,  
in vicinity of 69<sup>th</sup>  
Street, in Hemisillo  
Manor.*

INTRODUCED

OCT 13 1953

Moved by B

Seconded by D

ADOPTED BY COUNCIL

OCT 13 1953

Moved by B

Seconded by D

GOES INTO EFFECT

Recorded on Film Roll

71

4

No. ....

01858

AN ORDINANCE ESTABLISHING THE GRADE OF JAMACHA ROAD IN THE CITY OF SAN DIEGO, CALIFORNIA, BETWEEN THE WEST LINE OF 69TH STREET AND A LINE DRAWN SOUTHERLY AND RIGHT ANGLES TO THE NORTH LINE OF JAMACHA ROAD FROM THE POINT OF INTERSECTION OF THE EASTERLY PROLONGATION OF THE NORTH LINE OF JAMACHA ROAD AND THE NORTHWESTERLY LINE OF HERMOSILLO MANOR, ACCORDING TO MAP NO. 2675 ON FILE IN THE OFFICE OF THE COUNTY RECORDER OF SAN DIEGO COUNTY, CALIFORNIA.

BE IT ORDAINED By the Council of the City of San Diego, California, as follows:

SECTION 1. That the grade of Jamacha Road in the City of San Diego, California, between the west line of 69th Street and a line drawn southerly and right angles to the north line of Jamacha Road from the point of intersection of the easterly prolongation of the north line of Jamacha Road and the northwesterly line of Hermosillo Manor, according to Map No. 2675 on file in the Office of the County Recorder of San Diego County, be, and the same is hereby established as follows:

At the intersection of the north line of Jamacha Road with the west line of 69th Street, establish the grade elevation at 246.00 feet.

At the intersection of the north line of Jamacha Road with the east line of 69th Street, establish the grade elevation at 247.28 feet.

At a point on the north line of Jamacha Road, distant 5.00 feet easterly from the intersection of the north line of Jamacha Road with the east line of 69th Street, establish the grade elevation at 247.41 feet.

At a point on the north line of Jamacha Road, distant 5.00 feet west from the intersection of the north line of Jamacha Road with the west line of Chester Street, establish the grade elevation at 251.97 feet.

At the intersection of the north line of Jamacha Road with the west line of Chester Street establish the grade elevation at 252.15 feet.

At the intersection of the north line of Jamacha Road with the east line of Chester Street, establish the grade elevation at 253.30 feet.

At a point on the line line of Jamacha Road, distant 5.00 feet easterly from the intersection of the north line of Jamacha Road with the east line of Chester Street, establish the grade elevation at 253.38 feet.

At a point on the north line of Jamacha Road, distant 5.00 feet westerly from the intersection of the north line of Jamacha Road with the west line of Flicker Street, establish the grade elevation at 256.27 feet.



At the intersection of the north line of Jamacha Road with the west line of Flicker Street, establish the grade elevation at 256.35 feet.

At the intersection of the north line of Jamacha Road with the east line of Flicker Street, establish the grade elevation at 257.15 feet.

At a point on the north line of Jamacha Road, distant 5.00 feet easterly from the intersection of the north line of Jamacha Road with the east line of Flicker Street, establish the grade elevation at 257.26 feet.

At a point on the north line of Jamacha Road distant 5.00 feet westerly from the intersection of the north line of Jamacha Road with the west line of Pidgeon Street, establish the grade elevation at 260.42 feet.

At the intersection of the north line of Jamacha Road with the west line of Pidgeon Street, establish the grade elevation at 260.65 feet.

At the intersection of the north line of Jamacha Road with the east line of Pidgeon Street, establish the grade elevation at 261.40 feet.

At a point on the north line of Jamacha Road, distant 5.00 feet easterly from the intersection of the north line of Jamacha Road with the east line of Pidgeon Street, establish the grade elevation at 261.41 feet.

At a point on the north line of Jamacha Road distant 235.00 feet easterly from the last named point, establish the grade elevation at 265.32 feet; at a point on the north line of Jamacha Road distant 20.00 feet easterly of the last named point, establish the grade elevation at 265.64 feet; at a point on the north line of Jamacha Road distant 20.00 feet easterly of the last named point, establish the grade elevation at 265.93 feet; at a point on the north line of Jamacha Road distant 20.00 feet easterly of the last named point, establish the grade elevation at 266.21 feet; at a point on the north line of Jamacha Road distant 20.00 feet easterly of the last named point, establish the grade elevation at 266.45 feet; at a point on the north line of Jamacha Road distant 20.00 feet easterly of the last named point, establish the grade elevation at 266.66 feet; at a point on the north line of Jamacha Road distant 20.00 feet easterly of the last named point, establish the grade elevation at 266.86 feet; at a point on the north line of Jamacha Road distant 20.00 feet easterly of the last named point, establish the grade elevation at 267.02 feet; at a point on the north line of Jamacha Road distant 20.00 feet

easterly of the last named point, establish the grade elevation at 267.17 feet; at a point on the north line of Jamacha Road distant 20.00 feet easterly of the last named point, establish the grade elevation at 267.29 feet; at a point on the north line of Jamacha Road distant 20.00 feet easterly of the last named point, establish the grade elevation at 267.38 feet; at a point on the north line of Jamacha Road distant 360.00 feet easterly of the last named point, establish the grade elevation at 268.82 feet; at a point on the north line of Jamacha Road distant 20.00 feet easterly of the last named point, establish the grade elevation at 268.90 feet; at a point on the north line of Jamacha Road distant 20.00 feet easterly of the last named point, establish the grade elevation at 268.99 feet; at a point on the north line of Jamacha Road distant 20.00 feet easterly of the last named point, establish the grade elevation at 269.08 feet; at a point on the north line of Jamacha Road distant 20.00 feet easterly of the last named point, establish the grade elevation at 269.17 feet; at a point on the north line of Jamacha Road distant 245.52 feet easterly of the last named point, establish the grade elevation at 270.32 feet.

At the intersection of the easterly prolongation of the north line of Jamacha Road with the northwesterly line of Hermosillo Manor, establish the grade elevation at 270.33 feet.

At the intersection of the south line of Jamacha Road with the west line of 69th Street, establish the grade elevation at 245.50 feet.

At the intersection of the south line of Jamacha Road with the east line of 69th Street establish the grade elevation at 346.00 feet.

At the intersection of the south line of Jamacha Road with the southerly prolongation of the east line of 69th Street, establish the grade elevation at 246.80 feet.

At a point on the south line of Jamacha Road distant 20.00 feet westerly from the intersection of the south line of Jamacha Road with the southerly prolongation of the west line of Chester Street, establish the grade elevation at 250.90 feet.

At the intersection of the south line of Jamacha Road with the southerly prolongation of the west line of Chester Street, establish the grade elevation at 251.40 feet.

At a point on the south line of Jamacha Road distant 20.00 feet easterly from the intersection of the south line of Jamacha Road with the southerly prolongation of the west line of Chester Street, establish the grade elevation at 251.88 feet.

At a point on the south line of Jamacha Road, distant 10.00 feet easterly from the last named point, establish the grade elevation at 252.12 feet.

At the intersection of the south line of Jamacha Road with the southerly prolongation of the east line of Chester Street, establish the grade elevation at 252.56 feet.

At a point on the south line of Jamacha Road distant 20.00 feet easterly from the intersection of the south line of Jamacha Road with the southerly prolongation of the east line of Chester Street, establish the grade elevation at 252.93 feet.

At a point on the south line of Jamacha Road distant 704.00 feet easterly of the last named point, establish the grade elevation at 264.62 feet; at a point on the south line of Jamacha Road distant 20.00 feet easterly of the last named point, establish the grade elevation at 264.94 feet; at a point on the south line of Jamacha Road distant 20.00 feet easterly of the last named point, establish the grade elevation at 265.23 feet; at a point on the south line of Jamacha Road distant 20.00 feet easterly of the last named point, establish the grade elevation at 265.51 feet; at a point on the south line of Jamacha Road distant 20.00 feet easterly of the last named point, establish the grade elevation at 265.75 feet; at a point on the south line of Jamacha Road distant 20.00 feet easterly of the last named point, establish the grade elevation at 265.96 feet; at a point on the south line of Jamacha Road distant 20.00 feet easterly of the last named point, establish the grade elevation at 266.16 feet; at a point on the south line of Jamacha Road distant 20.00 feet easterly of the last named point, establish the grade elevation at 266.32 feet; at a point on the south line of

Jamacha Road distant 20.00 feet easterly of the last named point, establish the grade elevation at 266.47 feet; at a point on the south line of Jamacha Road distant 20.00 feet easterly of the last named point, establish the grade elevation at 266.59 feet; at a point on the south line of Jamacha Road distant 20.00 feet easterly of the last named point, establish the grade elevation at 266.68 feet; at a point on the south line of Jamacha Road distant 360.00 feet easterly of the last named point, establish the grade elevation at 268.12 feet; at a point on the south line of Jamacha Road distant 20.00 feet easterly of the last named point, establish the grade elevation at 268.21 feet; at a point on the south line of Jamacha Road distant 20.00 feet easterly of the last named point, establish the grade elevation at 268.32 feet; at a point on the south line of Jamacha Road distant 20.00 feet easterly of the last named point, establish the grade elevation at 268.46 feet; at a point on the south line of Jamacha Road distant 20.00 feet easterly of the last named point, establish the grade elevation at 268.61 feet.

At a point on the south line of Jamacha Road distant 21.51 feet easterly from the intersection of the south line of Jamacha Road with the northwesterly line of Hermosillo Manor, establish the grade elevation at 270.67 feet.

SECTION 2. And the grade of Jamacha Road between the points hereinbefore mentioned, shall have a uniform ascent and descent; all of said grade elevations to be established are in relation to the datum line of levels as fixed by Section 62.01 and Section 62.02 of the San Diego Municipal Code of said City.

SECTION 3. This Ordinance shall take effect and be in force on the thirty-first day from and after its passage.

Approved as to form:

J. F. DU PAUL  
City Attorney

By Yvonne K. Anderson  
Deputy City Attorney

Presented by:

A. K. Fozzy  
City Engineer  
O. W. Campbell  
City Manager

I HEREBY CERTIFY that the money required for the appropriation made and/or indebtedness and/or obligation incurred by reason of the provisions of the foregoing ordinance is in the Treasury, and that it is otherwise unencumbered.

Dated .....

Auditor and Comptroller of The City of San Diego, California

By ..... Deputy.

Passed and adopted by the Council of the City of San Diego, California, this 13th day of

October, 1953, by the following vote, to-wit:

YEAS—Councilmen: Burgener, Wincote, Schneider, Kerrigan, Dail

Mayor Butler

NAYS—Council men None

ABSENT—Council man Godfrey

*John D. Butler*  
Mayor of The City of San Diego, California

**FRED W. SICK**  
City Clerk of The City of San Diego, California

By *Helen M. Willig* Deputy.



I HEREBY CERTIFY that the foregoing ordinance was not finally passed until six calendar days had elapsed between the day of its introduction and the day of its final passage, to-wit, on the 13th day of October, 1953, and on the 13th day of October, 1953.

~~I FURTHER CERTIFY that said ordinance was read in full prior to its final passage.~~

I FURTHER CERTIFY that the reading of said ordinance in full prior to its final passage was dispensed with by a vote of not less than four members of the Council, and that there was available for the consideration of each member of the Council prior to the day of its final passage a written or printed copy of said ordinance.

**FRED W. SICK**  
City Clerk of The City of San Diego, California

By *Helen M. Willig* Deputy.



I HEREBY CERTIFY that the foregoing ordinance was passed on the day of its introduction, to-wit, on the ..... day of ....., 195....., said ordinance being of the kind and character authorized for passage on its introduction by Section 16 of the Charter.

I FURTHER CERTIFY that the final reading of said ordinance was in full.

I FURTHER CERTIFY that the reading of said ordinance in full was dispensed with by a vote of not less than four members of the Council, and that there was available for the consideration of each member of the Council prior to the day of its passage a written or printed copy of said ordinance.

.....  
City Clerk of The City of San Diego, California

By ..... Deputy.



A. J. W.

DOCUMENT No. 478143

Date OCT 13 1953  
OFFICE OF THE CITY CLERK  
SAN DIEGO, CALIFORNIA

ORDINANCE No. 5819

Establishing the grade  
of 63rd Street,  
in Montezuma Heights,  
in vicinity of Pontiac  
Street.

INTRODUCED

OCT 13 1953

Moved by B

Seconded by D

ADOPTED BY COUNCIL

OCT 13 1953

Moved by B

Seconded by D

GOES INTO EFFECT

Recorded on Film Roll

No. 71 5

01865

5819  
ORDINANCE NO. \_\_\_\_\_ (New Series)

AN ORDINANCE ESTABLISHING THE GRADE OF 63RD STREET, BETWEEN THE WESTERLY PROLONGATION OF THE SOUTHERLY LINE OF MONTEZUMA HEIGHTS, ACCORDING TO MAP NO. 2837 ON FILE IN THE OFFICE OF THE COUNTY RECORDER OF SAN DIEGO COUNTY, CALIFORNIA, AND A LINE PRODUCED NORTHEASTERLY AT RIGHT ANGLES FROM THE SOUTHWESTERLY LINE OF 63RD STREET AT THE INTERSECTION OF THE SOUTHWESTERLY LINE OF 63RD STREET WITH THE SOUTHERLY LINE OF PONTIAC STREET.

BE IT ORDAINED By the Council of the City of San Diego, California, as follows:

SECTION 1. That the grade of 63rd Street between the westerly prolongation of the southerly line of Montezuma Heights, according to Map No. 2837 on file in the Office of the County Recorder of San Diego County, California, and a line produced northeasterly at right angles from the southwesterly line of 63rd Street at the intersection of the southwesterly line of 63rd Street with the southerly line of Pontiac Street, be, and the same is hereby established as follows:

At the intersection of the westerly line of 63rd Street with the westerly prolongation of the southerly line of Montezuma Heights, establish the grade elevation at 461.12 feet.

At a point on the southerly line of 63rd Street distant 10.82 feet southerly of the last described point, establish the grade elevation at 461.23 feet; at a point on the southerly line of 63rd Street distant 20.00 feet southerly of the last named point, establish the grade elevation at 461.41 feet; at a point on the southerly line of 63rd Street distant 20.00 feet southerly of the last named point, establish the grade elevation at 461.55 feet.

At the intersection of the westerly line of 63rd Street with the northwesterly line of Dorothy Drive, establish the grade elevation at 461.57 feet.

At the intersection of the westerly line of 63rd Street with the southwesterly line of Dorothy Drive, establish the grade elevation at 461.73 feet.

At a point on the southerly line of 63rd Street distant 5.16 feet southerly of the last named point, establish the grade elevation at 461.70 feet.

At the intersection of the westerly line of 63rd Street with the northwesterly line of Pontiac Street, establish the grade elevation at 461.21 feet.

At the intersection of the southwesterly line of 63rd Street with the southerly line of Pontiac Street, establish the grade elevation at 460.91 feet.

At the intersection of the easterly line of 63rd Street with the southerly line of Montezuma Heights, establish the grade elevation at 461.12 feet.

At a point on the easterly line of 63rd Street distant 9.48 feet southerly of the last named point, establish the grade elevation at 461.23 feet; at a point on the easterly line of 63rd Street distant 20.00 feet southerly of the last named point, establish the grade elevation at 461.41 feet; at a point on the easterly line of 63rd Street distant 20.00 feet southerly of the last named point, establish the grade elevation at 461.55 feet; at a point on the easterly line of 63rd Street distant 20.00 feet southerly of the last named point, establish the grade elevation at 461.66 feet; at a point on the easterly line of 63rd Street distant 20.00 feet southerly of the last named point, establish the grade elevation at 461.73 feet; at a point on the easterly line of 63rd Street distant 20.00 feet southerly of the last named point, establish the grade elevation at 461.76 feet; at a point on the easterly line of 63rd Street distant 20.00 feet southerly of the last named point, establish the grade elevation at 461.75 feet; at a point on the easterly line of 63rd Street distant 20.00 feet southerly of the last named point, establish the grade elevation at 461.70 feet; at a point on the easterly line of 63rd Street distant 140.00 feet southerly of the last named point, establish the grade elevation at 461.24 feet.

At the intersection of the easterly line of 63rd Street with a line produced northeasterly at right angles from the southwesterly line of 63rd Street at the intersection of the southwesterly line of 63rd Street with the southerly line of Pontiac Street, establish the grade elevation at 460.91 feet.

SECTION 2. And the grade of said street between the points hereinbefore mentioned, shall have a uniform ascent and descent; all of said grade elevations to be established are in relation to the datum line of levels as fixed by Section 62.01 and Section 62.02 of the San Diego Municipal Code of said City.

SECTION 3. This Ordinance shall take effect and be in force on the thirty-first day from and after its passage.

Approved as to form:

J. F. DU PAUL  
City Attorney

By *Thomas N. Anderson*  
Deputy City Attorney

Presented by:

*A. K. Fogg*  
City Engineer

*O. W. Campbell*  
City Manager



I HEREBY CERTIFY that the money required for the appropriation made and/or indebtedness and/or obligation incurred by reason of the provisions of the foregoing ordinance is in the Treasury, and that it is otherwise unencumbered.

Dated .....

Auditor and Comptroller of The City of San Diego, California

By ..... Deputy.

Passed and adopted by the Council of the City of San Diego, California, this 13th day of

October, 1953, by the following vote, to-wit:

YEAS—Councilmen: Burgener, Wincote, Schneider, Kerrigan, Dail

Mayor Butler

NAYS—Council men None

ABSENT—Council man Godfrey

*John D. Butler*  
Mayor of The City of San Diego, California

**FRED W. SICK**  
City Clerk of The City of San Diego, California

By *Helen M. Willig* Deputy.



I HEREBY CERTIFY that the foregoing ordinance was not finally passed until six calendar days had elapsed between the day of its introduction and the day of its final passage, to-wit, on the 13th day of October, 1953, and on the 13th day of October, 1953.

~~I FURTHER CERTIFY that said ordinance was read in full prior to its final passage.~~

I FURTHER CERTIFY that the reading of said ordinance in full prior to its final passage was dispensed with by a vote of not less than four members of the Council, and that there was available for the consideration of each member of the Council prior to the day of its final passage a written or printed copy of said ordinance.

**FRED W. SICK**  
City Clerk of The City of San Diego, California

By *Helen M. Willig* Deputy.



I HEREBY CERTIFY that the foregoing ordinance was passed on the day of its introduction, to-wit, on the ..... day of ....., 195..., said ordinance being of the kind and character authorized for passage on its introduction by Section 16 of the Charter.

I FURTHER CERTIFY that the final reading of said ordinance was in full.

I FURTHER CERTIFY that the reading of said ordinance in full was dispensed with by a vote of not less than four members of the Council, and that there was available for the consideration of each member of the Council prior to the day of its passage a written or printed copy of said ordinance.

City Clerk of The City of San Diego, California

By ..... Deputy.



**DOCUMENT No.** *478646*

**Date** *Oct. 20, 1953*

**OFFICE OF THE CITY CLERK  
SAN DIEGO, CALIFORNIA**

**ORDINANCE No.** *5820*

*Amending sections of  
the San Diego Municipal  
code concerning the  
maintenance of domestic  
and Wild animals*

**INTRODUCED**

*Oct. 13, 1953*

Moved by *Kerrigan*

Seconded by *Schneider*

**ADOPTED BY COUNCIL**

*Oct. 22, 1953*

Moved by *Kerrigan*

Seconded by *Burgener*

**GOES INTO EFFECT**

Recorded on Film Roll

*71 147*

No. ....

01869

ORDINANCE NO. 5820  
(New Series)

AN ORDINANCE AMENDING SECTIONS 44.0301, 44.0302, 44.0303 AND 44.0304 OF CHAPTER IV OF THE SAN DIEGO MUNICIPAL CODE AND ADDING TO SAID CHAPTER, SECTIONS 44.0305, 44.0306, 44.0307, 44.0308 AND 44.0309, ALL OF WHICH AFORESAID SECTIONS CONCERN THE MAINTENANCE WITHIN THE CITY OF SAN DIEGO OF CERTAIN DOMESTIC AND WILD ANIMALS.

BE IT ORDAINED, by the Council of The City of San Diego as follows:

Section 1. That sections 44.0301, 44.0302, 44.0303 and 44.0304 of the San Diego Municipal Code are hereby amended to read as follows:

"Section 44.0301. PERMIT. No person shall bring or maintain within the City any domestic animals as defined in section 44.0318 until or unless a permit therefor has been obtained from the Health Department, and such animals shall be kept in conformity with the requirements of this Division.

"Section 44.0302. SPECIAL PERMITS. Special permits may be granted for the maintenance of animals not in strict conformity with the provisions of this Division, if the Director of Public Health makes a finding, approved by the Board of Health, that because of soil, drainage, prevailing winds, absence of insect life, unusually effective sanitation measures, population density in the area, innocuousness of the animal or animals involved, or like conditions, the public health and welfare will not be endangered thereby and such animals shall be kept in a manner consistent with the conditions, if any, imposed in such special permit and within the scope thereof.

"Section 44.0303. DENIAL AND REVOCATION OF PERMITS. Permits for the maintenance of animals may be denied or revoked in whole or in part or conditionally by the Director of Public Health upon his finding, approved by the Board of Health, that because of any of the conditions mentioned in the preceding section or because of the ineffectiveness of sanitation measures or a particular or peculiar hazard connected with the animal or animals involved, the public health and welfare will be endangered, unless such action is taken.

"Section 44.0304. PUBLIC NUISANCE AND ABATEMENT. The bringing or maintenance within the City of any animals in contravention of this Division is, in addition to being a misdemeanor, hereby declared to be a public nuisance and the Director of Public Health is hereby authorized, directed and empowered to summarily abate any such public nuisance by any means reasonably necessary, including but not limited to the destruction of the animal or animals involved."

Section 2. That sections 44.0305, 44.0306, 44.0307, 44.0308 and 44.0309 are hereby added to the San Diego Municipal Code, which said sections shall read as follows:

"Section 44.0305. FEROCIOUS BEASTS. No person shall bring or maintain within the City, any lions, tigers, bears, monkeys, skunks or other such ferae naturae, irrespective of their actual or asserted state of docility, tameness or domesticity. This section shall not apply to zoos, aquaria, veterinary hospitals, Pounds or Humane Societies, operated or licensed by or recognized as such by the Charter of this City, or this Code, or to circuses licensed pursuant to section

31.0320, unless the Director of Public Health shall give forty-eight (48) hours advance notice to any person so bringing, maintaining or responsible for the custody of such animals that by reason of inadequate caging or protection of the public from such animals or consequent upon a finding of the Director of Public Health, approved by the Board of Health, that any of the conditions mentioned in section 44,0303 exists, this section shall thereafter be applicable to the animals or to the cages, locations or institutions specified in such notice.

"Section 44.0306. AGRICULTURAL AND NON-AGRICULTURAL AREAS - DEFINITIONS. Agricultural areas, for the purposes of this section shall be any area zoned R-1A, R-1B, R-1C, M-1, M-1A, M-2 or M-2A, pursuant to and as defined by this Code. Non-agricultural areas shall be all other areas within the City.

"Section 44.0307. HOGS, PIGS, CATTLE, GOATS AND SHEEP. No person shall bring or maintain, within the city, any hogs, pigs or other swine, or, within any non-agricultural area, any cattle or bovine animals or any goats or sheep.

Dairies or dairy farms, licensed as such by section 31.0376 at any time during the month of July, 1953, shall be exempt from the prohibition as to cattle or bovine animals, contained in this section, to the extent of the maximum number of such animals maintained thereon during any month in the immediately preceding calendar year.

"Section 44.0308. HORSES. No person shall bring or maintain within the City any horse, unless (a) the population density within a one-fourth mile wide belt surrounding the corral, pasture or stable within which such horse is

kept, is less than 610 persons; and (b) 10,000 square feet of such stable, pasture area, or corral or combination thereof is provided for up to two (2) horses with an additional 5,000 square feet for each horse in excess of two (2); and (c) in the event more than four (4) horses are to be maintained, the permit therefor has authorized or has been amended to authorize the maintenance of such additional horses; and (d) no residence or dwelling except such as are owned, maintained or occupied by the owner of such horses exists within a 75 foot wide belt surrounding the stable, corral or pasture within which such horse is kept. *in*

"Section 44.0309. STABLES AND BARNS.

- (a) The floors of all stables and barns shall be kept free from excreta, and in a sanitary condition.
- (b) Droppings in corrals shall be raked and cleaned daily.
- (c) All manure shall be stored in fly and water tight boxes or bins and removed from the premises weekly.
- (d) Stable or barn structures shall conform to good building practices and the building code requirements.
- (e) Adequate fencing shall be provided to contain the animals.

"Section 44.0310. ANIMALS IN TRANSIT AND DEAD ANIMALS. Nothing in this Division shall be applicable to dead animals or to animals which are in transit through the City, so long as there is no stoppage in Transit longer than 24 hours, which are brought into the city for commercial abattoir purposes.

Section 3. This ordinance shall take effect and  
be in force on the thirty-first day from and after its  
passage.

Presented by \_\_\_\_\_

APPROVED as  
to form by J. F. DuPaul, City Attorney.

By W. Douglas H. Heaper  
Deputy City Attorney.

I ~~HEREBY CERTIFY~~ that the money required for the appropriation made and/or indebtedness and/or obligation incurred by reason of the provisions of the foregoing ordinance is in the Treasury, and that it is otherwise unencumbered.

Dated \_\_\_\_\_ Auditor and Comptroller of The City of San Diego, California

By \_\_\_\_\_ Deputy.

Passed and adopted by the Council of the City of San Diego, California, this 22nd day of October, 1953, by the following vote, to-wit:

YEAS—Councilmen: Burgener, Wincote, Kerrigan, Dail, Godfrey

NAYS—Councilmen none

ABSENT—Councilman Schneider, Mayor Butler

Vice Mayor of The City of San Diego, California *[Signature]*

FRED W. SICK  
City Clerk of The City of San Diego, California



By *Helen M. Ullig* Deputy.

I HEREBY CERTIFY that the foregoing ordinance was not finally passed until six calendar days had elapsed between the day of its introduction and the day of its final passage, to-wit, on the 13th day of October, 1953, and on the 22nd day of October, 1953.

~~I FURTHER CERTIFY that said ordinance was read in full prior to its final passage.~~

I FURTHER CERTIFY that the reading of said ordinance in full prior to its final passage was dispensed with by a vote of not less than four members of the Council, and that there was available for the consideration of each member of the Council prior to the day of its final passage a written or printed copy of said ordinance.

FRED W. SICK  
City Clerk of The City of San Diego, California



By *Helen M. Ullig* Deputy.

I HEREBY CERTIFY that the foregoing ordinance was passed on the day of its introduction, to-wit, on the \_\_\_\_\_ day of \_\_\_\_\_, 195\_\_\_\_, said ordinance being of the kind and character authorized for passage on its introduction by Section 16 of the Charter.

I FURTHER CERTIFY that the final reading of said ordinance was in full.

I FURTHER CERTIFY that the reading of said ordinance in full was dispensed with by a vote of not less than four members of the Council, and that there was available for the consideration of each member of the Council prior to the day of its passage a written or printed copy of said ordinance.

\_\_\_\_\_  
City Clerk of The City of San Diego, California



By \_\_\_\_\_ Deputy.



479726

DOCUMENT NO. \_\_\_\_\_

NOV 6 1953

Filed \_\_\_\_\_

\_\_\_\_\_  
*City Clerk.*

By \_\_\_\_\_

*Deputy.*

**Affidavit of Publication**

*No. 5820*  
OF  
\_\_\_\_\_  
\_\_\_\_\_  
\_\_\_\_\_  
\_\_\_\_\_  
\_\_\_\_\_  
\_\_\_\_\_  
\_\_\_\_\_  
\_\_\_\_\_  
\_\_\_\_\_  
\_\_\_\_\_

01876

# Affidavit of Publication

Affidavit of Publication of

STATE OF CALIFORNIA,  
COUNTY OF SAN DIEGO, )  
CITY OF SAN DIEGO. ) SS.

4888

## ORDINANCE NO. 5820 (NEW SERIES)

AN ORDINANCE AMENDING SECTIONS 44.0301, 44.0302, 44.0303 and 44.0304 OF CHAPTER IV OF THE SAN DIEGO MUNICIPAL CODE AND ADDING TO SAID CHAPTER, SECTIONS 44.0305, 44.0306, 44.0307, 44.0308 AND 44.0309, ALL OF WHICH AFORESAID SECTIONS CONCERN THE MAINTENANCE WITHIN THE CITY OF SAN DIEGO OF CERTAIN DOMESTIC AND WILD ANIMALS.

BE IT ORDAINED, by the Council of the City of San Diego, as follows: Section 1. That Sections 44.0301, 44.0302, 44.0303 and 44.0304 of the San Diego Municipal Code are hereby amended to read as follows:

"Section 44.0301. PERMIT. No person shall bring or maintain within the City any domestic animals as defined in Section 44.0318 until or unless a permit therefor has been obtained from the Health Department, and such animals shall be kept in conformity with the requirements of this Division.

"Section 44.0302. SPECIAL PERMITS. Special permits may be granted for the maintenance of animals not in strict conformity with the provisions of this Division, if the Director of Public Health makes a finding, approved by the Board of Health, that because of soil, drainage, prevailing winds, absence of insect life, unusually effective sanitation measures, population density in the area, innocuousness of the animal or animals involved, or like conditions, the public health and welfare will not be endangered thereby and such animals shall be kept in a manner consistent with the conditions, if any, imposed in such special permit and within the scope thereof.

"Section 44.0303. DENIAL AND REVOCATION OF PERMITS. Permits for the maintenance of animals may be denied or revoked in whole or in part or conditionally by the Director of Public Health upon his finding, approved by the Board of Health, that because of any of the conditions mentioned in the preceding section or because of the inefficiency of sanitation measures or a particular or peculiar hazard connected with the animal or animals involved, the public health and welfare will be endangered unless such action is taken.

"Section 44.0304. PUBLIC NUISANCE AND ABATEMENT. The bringing or maintenance within the City of any animals in contravention of this Division is, in addition to being a misdemeanor, hereby declared to be a public nuisance, and the Director of Public Health is hereby authorized, directed and empowered to summarily abate any such public nuisance by any means reasonably necessary, including but not limited to the destruction of the animal or animals involved."

Section 2. That Sections 44.0305, 44.0306, 44.0307, 44.0308 and 44.0309 are hereby added to the San Diego Municipal Code, which said sections shall read as follows:

"Section 44.0305. FEROCIOUS ANIMALS. No person shall bring or maintain within the City, any lions, tigers, bears, monkeys, skunks or other such ferocious animals, irrespective of their actual or asserted state of docility, tameness or domesticity. This section shall not apply to zoos, aquariums, veterinary hospitals, fairs or Humane Societies, operated or licensed by or recognized as such by the Charter of this City, or this Code, or to circuses licensed pursuant to Section 31.0324, unless the Director of Public Health shall give forty-eight (48) hours advance notice to any person so bringing, maintaining or responsible for the custody of such animals that by reason of inadequate caging or protection of the public from such animals or consequent upon a finding of the Director of Public Health, approved by the Board of Health, that any of the conditions mentioned in Section 44.0303 exists, this section shall thereafter be applicable to the animals or to the cages, locations or institutions specified in such notice.

"Section 44.0306. AGRICULTURAL AND NON-AGRICULTURAL AREAS - DEFINITIONS. Agricultural areas for the purpose of this section shall be any area zoned R-1A, R-1B, R-1C, M-1, M-1A, M-2 or M-3A, pursuant to and as defined by this Code. Non-agricultural areas shall be all other areas within the City.

"Section 44.0307. HOGS, PIGS, CATTLE, GOATS AND SHEEP. No person shall bring or maintain, within the city, any hogs, pigs or other swine, or, within any non-agricultural area, any

cattle or bovine animals or any goats or sheep.

Dairies or dairy farms, licensed as such by Section 31.0376 at any time during the month of July, 1953, shall be exempt from the prohibition as to cattle or bovine animals, contained in this section, to the extent of the maximum number of such animals maintained thereon during any month in the immediately preceding calendar year.

"Section 44.0308. HORSES. No person shall bring or maintain within the City any horse, unless (a) the population density within a one-fourth mile wide belt surrounding the corral, pasture or stable within which such horse is kept, is less than 610 persons; and (b) 10,000 square feet of such stable, pasture area, or corral or combination thereof is provided for up to two (2) horses with an additional 5,000 square feet for each horse in excess of two (2); and (c) in the event more than four (4) horses are to be maintained, the permit therefor has authorized or has been amended to authorize the maintenance of such additional horses; and (d) no residence or dwelling except such as are owned, maintained or occupied by the owner of such horses exists within a 75 foot wide belt surrounding the stable, corral or pasture within which such horse is kept.

"Section 44.0309. STABLES AND BARN. (a) The floors of all stables and barns shall be kept free from excreta, and in a sanitary condition.

(b) Droppings in corrals shall be raked and cleaned daily.

(c) All manure shall be stored in fly and water tight boxes or bins and removed from the premises weekly.

(d) Stable or barn structures shall conform to good building practices and the building code requirements.

(e) Adequate fencing shall be provided to contain the animals.

"Section 44.0310. ANIMALS IN TRANSIT AND DEAD ANIMALS. Nothing in this Division shall be applicable to dead animals or to animals which are in transit through the City, so long as there is not stoppage in transit longer than 24 hours, which are brought into the city for commercial abattoir purposes.

Section 3. This ordinance shall take effect and be in force on the thirty-first day from and after its passage.

Passed and adopted by the Council of the City of San Diego, California, this 22nd day of October, 1953, by the following vote, to-wit: YEAS—Councilmen: Burger, Wincote, Kerrigan, Dall, Godfrey. NAYS—Councilmen: None. ABSENT—Councilman: Schneider, Mayor Butler.

CHARLES C. DALL,  
Vice Mayor of the City of San Diego, California.

FRED W. SICK,  
City Clerk of the City of San Diego, California.

By HELEN M. WILLIG, Deputy.

11/3

I HEREBY CERTIFY that the foregoing ordinance was not finally passed until six calendar days had elapsed between the day of its introduction and the day of its final passage, to-wit: on the 13th day of October, 1953, and on the 22nd day of October, 1953.

I FURTHER CERTIFY that the reading of said ordinance in full prior to its final passage was dispensed with by a vote of not less than four members of the Council, and that there was available for the consideration of each member of the Council prior to the day of its final passage a written or printed copy of said ordinance.

FRED W. SICK,  
City Clerk of the City of San Diego, California.

By HELEN M. WILLIG, Deputy.

11/3

In the matter of the publication of ORDINANCE NO. 5820 (NEW SERIES) DOMESTIC AND WILD ANIMALS.

J. A. Denton, being duly sworn, deposes and says: That he is a resident of the County of San Diego, State of California, over twenty-one years of age, and not interested as a party or otherwise in the above-named matter.

That he is the principal clerk of the printers of The San Diego Union, a newspaper published daily in the City of San Diego, County of San Diego, State of California, and of general circulation in said City; that as such principal clerk he has charge of all the advertisements published in said newspaper; that the said ORDINANCE

of which the annexed clipping is a copy, has been published in said newspaper for the period of ONE (1) day, to-wit: upon the 2nd

day of NOVEMBER, 1953, and upon the

days of \_\_\_\_\_, 19\_\_\_\_, and that said publication was made in the said newspaper proper, and not in a supplement thereof.

J. A. Denton  
Subscribed and sworn to before me, this 4

day of NOV. A. D. 1953

Fred W. Sick  
City Clerk of the City of San Diego, California

(Seal) By \_\_\_\_\_ Deputy.

Ord-NS. 5821-NS. 5830

1953

**478144**  
**DOCUMENT No.**.....

478144

Date **OCT 13 1953**.....

OFFICE OF THE CITY CLERK  
SAN DIEGO, CALIFORNIA

ORDINANCE No. **5821**.....

*Changing name of  
a portion of Wounded  
avenue to 60<sup>th</sup>  
Street, etc*

**INTRODUCED**

*October 13, 1953*

Moved by *D*.....

Seconded by *Sch*.....

**ADOPTED BY COUNCIL**

*Oct. 22, 1953*

Moved by *Burgener*.....

Seconded by *Godfrey*.....

**GOES INTO EFFECT**

Recorded on Film Roll **71 148**  
No. ....

01878

5821

ORDINANCE NO. \_\_\_\_\_ (New Series)

AN ORDINANCE OF THE CITY OF SAN DIEGO, CALIFORNIA, CHANGING THE NAME OF A PORTION OF WUNDERLIN AVENUE TO 60TH STREET AND CHANGING THE NAME OF PORTIONS OF 60TH STREET TO WUNDERLIN AVENUE.

BE IT ORDAINED By the Council of the City of San Diego, California, as follows:

SECTION 1. That the name of that portion of Wunderlin Avenue lying westerly of a line which is parallel to and distant 45.00 feet easterly, measured at right angles from the westerly line of 60th Street, be, and the same is hereby changed to 60TH STREET.

SECTION 2. That the name of those portions of 60th Street at Wunderlin Avenue lying easterly of a line which is parallel to and distant 45.00 feet easterly, measured at right angles from the westerly line of 60th Street, be, and the same are hereby changed to WUNDERLIN AVENUE.

SECTION 3. That all ordinances or parts of ordinances in conflict herewith are hereby repealed.

SECTION 4. That this Ordinance shall take effect and be in force on the thirty-first day from and after its passage.

Approved as to form:

J. F. DU PAUL  
City Attorney

By Mona K. Anderson  
Deputy City Attorney

Recommended by:  
Larry G. Haelbig  
For City Planning Commission

Presented by

A. K. Jozz  
City Engineer

Recommended by:

O. W. Conroy  
City Manager

Recommended by:

A. C. Karsell  
For City Fire Department

C1879

I HEREBY CERTIFY that the money required for the appropriation made and/or indebtedness and/or obligation incurred by reason of the provisions of the foregoing ordinance is in the Treasury, and that it is otherwise unencumbered.

Dated .....

Auditor and Comptroller of The City of San Diego, California

By ..... Deputy.

Passed and adopted by the Council of the City of San Diego, California, this 22nd day of October, 1953, by the following vote, to-wit:

YEAS—Councilmen: Burgener, Wincote, Kerrigan, Dail, Godfrey

NAYS—Council men ..... none

ABSENT—Councilman ..... Schneider, Mayor Butler

Charles Dail  
Vice Mayor of The City of San Diego, California

FRED W. SICK  
City Clerk of The City of San Diego, California



By Helen M. Willig Deputy.

I HEREBY CERTIFY that the foregoing ordinance was not finally passed until six calendar days had elapsed between the day of its introduction and the day of its final passage, to-wit, on the 13th day of October, 1953, and on the 22nd day of October, 1953.

~~I FURTHER CERTIFY that said ordinance was read in full prior to its final passage~~

I FURTHER CERTIFY that the reading of said ordinance in full prior to its final passage was dispensed with by a vote of not less than four members of the Council, and that there was available for the consideration of each member of the Council prior to the day of its final passage a written or printed copy of said ordinance.

FRED W. SICK  
City Clerk of The City of San Diego, California



By Helen M. Willig Deputy.

I HEREBY CERTIFY that the foregoing ordinance was passed on the day of its introduction, to-wit, on the ..... day of ..... 1953, said ordinance being of the kind and character authorized for passage on its introduction by Section 16 of the Charter

I FURTHER CERTIFY that the final reading of said ordinance was in full.

I FURTHER CERTIFY that the reading of said ordinance in full was dispensed with by a vote of not less than four members of the Council, and that there was available for the consideration of each member of the Council prior to the day of its passage a written or printed copy of said ordinance.

.....  
City Clerk of The City of San Diego, California



By ..... Deputy.

DOCUMENT NO. 479730

Filed NOV 6 - 1953

*City Clerk.*

By \_\_\_\_\_  
*Deputy.*

**Affidavit of Publication**

**OF**  
*Ord. 5821*

# Affidavit of Publication

Affidavit of Publication of

1553

STATE OF CALIFORNIA,  
COUNTY OF SAN DIEGO, } SS.  
CITY OF SAN DIEGO. }

In the matter of the publication of ORDINANCE NO  
5821 - (NEW SERIES) CHANGING NAME OF  
"WUNDERLIN" AVE TO 60TH ST. AND 60TH ST  
TO "WUNDERLIN" AVENUE

J. A. Denton, being duly sworn, deposes and says: That he is a resident of the County of San Diego, State of California, over twenty-one years of age, and not interested as a party or otherwise in the above-named matter.

That he is the principal clerk of the printers of The San Diego Union, a newspaper published daily in the City of San Diego, County of San Diego, State of California, and of general circulation in said City; that as such principal clerk he has charge of all the advertisements published in said newspaper; that the said ORDINANCE

of which the annexed clipping is a copy, has been published in said newspaper for the period of ONE (1)

days to-wit: upon the 2nd

day of NOVEMBER, 1953, and upon the

         days of           
19        , and that said publication was made in the said newspaper proper, and not in a supplement thereof.

*J. A. Denton*

Subscribed and sworn to before me, this 6

day of Nov A. D. 1953

*Frederick Dick*  
City Clerk of the City of San Diego, California

(Seal)

By          Deputy.

## ORDINANCE NO. 5821 (NEW SERIES)

AN ORDINANCE OF THE CITY OF SAN DIEGO, CALIFORNIA, CHANGING THE NAME OF A PORTION OF WUNDERLIN AVENUE TO 60TH STREET AND CHANGING THE NAME OF PORTIONS OF 60TH STREET TO WUNDERLIN AVENUE.

BE IT ORDAINED By the Council of the City of San Diego, California, as follows:

Section 1. That the name of that portion of Wunderlin Avenue lying westerly of a line which is parallel to and distant 45.00 feet easterly, measured at right angles from the westerly line of 60th Street, be, and the same is hereby changed to 60TH STREET.

Section 2. That the name of those portions of 60th Street at Wunderlin Avenue lying easterly of a line which is parallel to and distant 45.00 feet easterly, measured at right angles from the westerly line of 60th Street, be, and the same are hereby changed to WUNDERLIN AVENUE.

Section 3. That all ordinances or parts of ordinances in conflict herewith are hereby repealed.

Section 4. That this Ordinance shall take effect and be in force on the thirty-first day from and after its passage.

Passed and adopted by the Council of the City of San Diego, California, this 22nd day of October, 1953, by the following vote, to-wit:

YEAS—Councilmen: Burganer, Wincoats, Kerrigan, Dail, Godfrey.  
NAYS—Councilmen: None.  
ABSENT—Councilman: Schneider, Mayor Butler.

CHARLES C. DAIL,  
Vice Mayor of The City of San Diego, California.

FRED W. SICK,  
(Seal) City Clerk of The City of San Diego, California.  
By HELEN M. WILLIG, Deputy.

I HEREBY CERTIFY that the foregoing ordinance was not finally passed until six calendar days had elapsed between the day of its introduction and the day of its final passage, to-wit, on the 13th day of October, 1953, and on the 22nd day of October, 1953.

I FURTHER CERTIFY that the reading of said ordinance in full prior to its final passage was dispensed with by a vote of not less than four members of the Council, and that there was available for the consideration of each member of the Council prior to the day of its final passage a written or printed copy of said ordinance.

FRED W. SICK,  
(Seal) City Clerk of The City of San Diego, California.  
By HELEN M. WILLIG, Deputy.

11/3



DOCUMENT No. 478148

Date OCT 13 1953

OFFICE OF THE CITY CLERK  
SAN DIEGO, CALIFORNIA

5822

ORDINANCE No. ....

*Appx \$7000<sup>00</sup> from  
Unappropriated Balance  
Fund for relighting  
the California Tower  
in Balboa Park*

INTRODUCED

*Oct 13, 1953*

Moved by *B*

Seconded by *K*

ADOPTED BY COUNCIL

*Oct 22, 1953*

Moved by *Winsor*

Seconded by *Kurigan*

GOES INTO EFFECT

Recorded on Film Roll

No. 71 149

01883

ORDINANCE NO. 5822  
(New Series)

AN ORDINANCE APPROPRIATING THE SUM OF \$2,000.00 FROM THE UNAPPROPRIATED BALANCE FUND OF THE CITY OF SAN DIEGO, FOR THE PURPOSE OF PROVIDING FUNDS FOR RELIGHTING THE CALIFORNIA TOWER IN BALBOA PARK, IN SAID CITY.

BE IT ORDAINED By the Council of The City of San Diego,  
as follows:

Section 1. That the sum of Two Thousand Dollars (\$2,000.00), or so much thereof as may be necessary, be, and the same is hereby set aside and appropriated out of the Unappropriated Balance Fund of The City of San Diego, for the purpose only and exclusively of providing funds for relighting the California Tower in Balboa Park, in said City.

Section 2. This ordinance shall take effect and be in force on the thirty-first day from and after its passage.

Presented by D.W. Campbell

Approved as  
to form by J.F. DuPaul, City Attorney.

By Shelley J. Higgins  
Assistant City Attorney.

I HEREBY CERTIFY that the money required for the appropriation made and/or indebtedness and/or obligation incurred by reason of the provisions of the foregoing ordinance is in the Treasury, and that it is otherwise unencumbered.

Dated Oct. 9, 1953

John E. Zuilken  
Auditor and Comptroller of The City of San Diego, California

By R. Gerwig Deputy.

Passed and adopted by the Council of the City of San Diego, California, this 22nd day of October, 1953, by the following vote, to-wit:

YEAS—Councilmen: Burgener, Wincote, Kerrigan, Dail, Godfrey

NAYS—Councilmen none

ABSENT—Councilman Schneider, Mayor Butler

Charles Dale  
Vice Mayor of The City of San Diego, California

FRED W. SICK  
City Clerk of The City of San Diego, California



By Helen M. Willig Deputy.

I HEREBY CERTIFY that the foregoing ordinance was not finally passed until six calendar days had elapsed between the day of its introduction and the day of its final passage, to-wit, on the 13th day of October, 1953, and on the 22nd day of October, 1953.

~~I FURTHER CERTIFY that said ordinance was read in full prior to its final passage.~~

I FURTHER CERTIFY that the reading of said ordinance in full prior to its final passage was dispensed with by a vote of not less than four members of the Council, and that there was available for the consideration of each member of the Council prior to the day of its final passage a written or printed copy of said ordinance.

FRED W. SICK  
City Clerk of The City of San Diego, California



By Helen M. Willig Deputy.

I HEREBY CERTIFY that the foregoing ordinance was passed on the day of its introduction, to-wit, on the        day of       , 195      , said ordinance being of the kind and character authorized for passage on its introduction by Section 16 of the Charter.

I FURTHER CERTIFY that the final reading of said ordinance was in full.

I FURTHER CERTIFY that the reading of said ordinance in full was dispensed with by a vote of not less than four members of the Council, and that there was available for the consideration of each member of the Council prior to the day of its passage a written or printed copy of said ordinance.

City Clerk of The City of San Diego, California



By        Deputy.

A. M. W.

478647

DOCUMENT No. ....

OCT 20 1953

Date .....

OFFICE OF THE CITY CLERK  
SAN DIEGO, CALIFORNIA

5823

ORDINANCE No. ....

*Appx. \$1500<sup>00</sup> from  
Unappropriated Balance  
Fund in connection  
with the Rolando  
District Annexation*

INTRODUCED

*Oct. 22, 1953*

Moved by *Burgener*

Seconded by *Winicote*

ADOPTED BY COUNCIL

*Oct. 22, 1953*

Moved by *Burgener*

Seconded by *Winicote*

GOES INTO EFFECT

Recorded on Film Roll

71 150

No. ....

C1886

ORDINANCE NO. 5823  
(New Series)

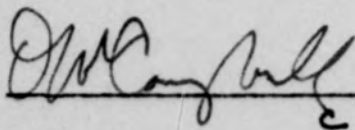
AN ORDINANCE APPROPRIATING THE SUM OF \$1,500.00 FROM THE UNAPPROPRIATED BALANCE FUND OF THE CITY OF SAN DIEGO, FOR THE PURPOSE OF PROVIDING FUNDS TO PAY EXPENSES INCURRED IN CONNECTION WITH THE ROLANDO DISTRICT ANNEXATION.

BE IT ORDAINED By the Council of The City of San Diego, as follows:

Section 1. That the sum of Fifteen Hundred Dollars (\$1,500.00), or so much thereof as may be necessary, be, and the same is hereby set aside and appropriated out of the Unappropriated Balance Fund of The City of San Diego, for the purpose only and exclusively of providing funds to pay expenses incurred in connection with the Rolando District annexation.

Section 2. This ordinance shall take effect and be in force on the thirty-first day from and after its passage.

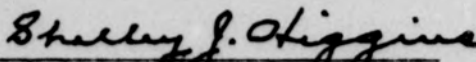
Presented by

  
\_\_\_\_\_

Approved as

to form by J.F. DuPaul, City Attorney.

By

  
Assistant City Attorney.

I HEREBY CERTIFY that the money required for the appropriation made and/or indebtedness and/or obligation incurred by reason of the provisions of the foregoing ordinance is in the Treasury, and that it is otherwise unencumbered.

Dated Oct. 14, 1953

John E. Zuelken  
Auditor and Comptroller of The City of San Diego, California

By Ruegerwig Deputy.

Passed and adopted by the Council of the City of San Diego, California, this 22nd day of October, 1953

, by the following vote, to-wit:

YEAS—Councilmen: Burgener, Wincote, Kerrigan, Dail, Godfrey

NAYS—Council men none

ABSENT—Council man Schneider, Mayor Butler

Charles Dail  
VICE Mayor of The City of San Diego, California

FRED W. SICK  
City Clerk of The City of San Diego, California

By Helen M. Willig Deputy.



I HEREBY CERTIFY that the foregoing ordinance was not finally passed until six calendar days had elapsed between the day of its introduction and the day of its final passage, to-wit, on the 22nd day of October, 1953, and on the 22nd day of October, 1953.

~~I FURTHER CERTIFY that said ordinance was read in full prior to its final passage.~~

I FURTHER CERTIFY that the reading of said ordinance in full prior to its final passage was dispensed with by a vote of not less than four members of the Council, and that there was available for the consideration of each member of the Council prior to the day of its final passage a written or printed copy of said ordinance.

FRED W. SICK  
City Clerk of The City of San Diego, California

By Helen M. Willig Deputy.



I HEREBY CERTIFY that the foregoing ordinance was passed on the day of its introduction, to-wit, on the        day of       , 195  , said ordinance being of the kind and character authorized for passage on its introduction by Section 16 of the Charter.

I FURTHER CERTIFY that the final reading of said ordinance was in full.

I FURTHER CERTIFY that the reading of said ordinance in full was dispensed with by a vote of not less than four members of the Council, and that there was available for the consideration of each member of the Council prior to the day of its passage a written or printed copy of said ordinance.

City Clerk of The City of San Diego, California

By        Deputy.



A. N. W

DOCUMENT No. 478648

Date OCT 20 1953

OFFICE OF THE CITY CLERK  
SAN DIEGO, CALIFORNIA

ORDINANCE No. 5824

Appx. \$750<sup>00</sup> from  
Whisper Balance  
Fund for cost of  
closing portion of  
29th Street

INTRODUCED

Oct. 22, 1953

Moved by Kenigan

Seconded by Winstate

ADOPTED BY COUNCIL

Oct. 22, 1953

Moved by Kenigan

Seconded by Winstate

GOES INTO EFFECT

Recorded on Film Roll

No. 71 151

01889

ORDINANCE NO. 5824  
(New Series)

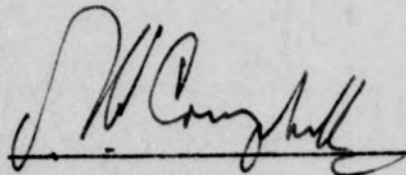
AN ORDINANCE APPROPRIATING THE SUM OF \$250.00 FROM THE UNAPPROPRIATED BALANCE FUND OF THE CITY OF SAN DIEGO, FOR THE PURPOSE OF PROVIDING FUNDS TO PAY FOR THE COSTS OF STREET CLOSING PROCEEDINGS FOR THE CLOSING OF A PORTION OF 29TH STREET, BETWEEN COMMERCIAL STREET AND VALLEY PLACE, AND A PORTION OF COMMERCIAL STREET AT 29TH STREET, IN SAID CITY.

BE IT ORDAINED By the Council of The City of San Diego, as follows:

Section 1. That the sum of Two Hundred Fifty Dollars (\$250.00), or so much thereof as may be necessary, be, and the same is hereby set aside and appropriated out of the Unappropriated Balance Fund of The City of San Diego, for the purpose only and exclusively of providing funds to pay for the costs of street closing proceedings for the closing of a portion of 29th Street, between Commercial Street and Valley Place, and a portion of Commercial Street at 29th Street, in said City, as authorized by Resolution No. 114618, adopted October 13, 1953.

Section 2. This ordinance shall take effect and be in force on the thirty-first day from and after its passage.

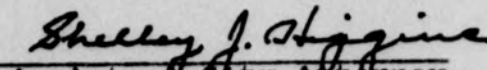
Presented by



Approved as

to form by J.F.DuPaul, City Attorney.

By

  
Assistant City Attorney.



I HEREBY CERTIFY that the money required for the appropriation made and/or indebtedness and/or obligation incurred by reason of the provisions of the foregoing ordinance is in the Treasury, and that it is otherwise unencumbered.

Dated Oct. 16, 1953

Jim E. Zuilken  
Auditor and Comptroller of The City of San Diego, California

By R. Gerwig Deputy.

Passed and adopted by the Council of the City of San Diego, California, this 22nd day of October, 1953, by the following vote, to-wit:

YEAS—Councilmen: Burganer, Wincote, Kerrigan, Dail, Godfrey

NAYS—Council men none

ABSENT—Councilman Schneider, Mayor Butler

Charles Dail  
VICE Mayor of The City of San Diego, California

FRED W. SICK  
City Clerk of The City of San Diego, California



By Helen M. Willig Deputy.

I HEREBY CERTIFY that the foregoing ordinance was not finally passed until six calendar days had elapsed between the day of its introduction and the day of its final passage, to-wit, on the 22nd day of October, 1953, and on the 22nd day of October, 1953.

~~I FURTHER CERTIFY that said ordinance was read in full prior to its final passage.~~

I FURTHER CERTIFY that the reading of said ordinance in full prior to its final passage was dispensed with by a vote of not less than four members of the Council, and that there was available for the consideration of each member of the Council prior to the day of its final passage a written or printed copy of said ordinance.

FRED W. SICK  
City Clerk of The City of San Diego, California



By Helen M. Willig Deputy.

~~I HEREBY CERTIFY that the foregoing ordinance was passed on the day of its introduction, to-wit, on the \_\_\_\_\_ day of \_\_\_\_\_, 195\_\_\_\_, said ordinance being of the kind and character authorized for passage on its introduction by Section 16 of the Charter.~~

~~I FURTHER CERTIFY that the final reading of said ordinance was in full.~~

~~I FURTHER CERTIFY that the reading of said ordinance in full was dispensed with by a vote of not less than four members of the Council, and that there was available for the consideration of each member of the Council prior to the day of its passage a written or printed copy of said ordinance.~~

\_\_\_\_\_  
City Clerk of The City of San Diego, California



By \_\_\_\_\_ Deputy.

A. N. W

478733

DOCUMENT No. ....

OCT 22 1953

Date .....

OFFICE OF THE CITY CLERK  
SAN DIEGO, CALIFORNIA

5825

ORDINANCE No. ....

*App. \$140,000<sup>00</sup>  
from Unappropriated  
Balance Fund for*

*purchase of land  
in Trwp 154; Range 3  
West, etc.* INTRODUCED  
*October 22, 1953*

Moved by *Kerrigan*

Seconded by *Wineste*

ADOPTED BY COUNCIL

*October 22, 1953*

Moved by *Kerrigan*

Seconded by *Wineste*

GOES INTO EFFECT

Recorded on Film Roll 71 220

No. ....

01892

5825

ORDINANCE No. \_\_\_\_\_  
(New Series)

AN ORDINANCE APPROPRIATING THE SUM OF \$140,000.00 OUT OF THE UNAPPROPRIATED BALANCE FUND OF THE CITY OF SAN DIEGO, FOR THE PURPOSE OF PROVIDING FOR THE PURCHASE OF A PORTION OF LOT 78, RANCHO MISSION, LYING WITHIN SECTION 25, TOWNSHIP 15 SOUTH, RANGE 3 WEST, AND SECTION 30, TOWNSHIP 15 SOUTH, RANGE 2 WEST, S. B. M., AS ESTABLISHED BY DECREE OF THE SUPERIOR COURT, CASE No. 162892.

BE IT ORDAINED, By the Council of The City of San Diego, as follows:

Section 1. That the sum of One Hundred Forty Thousand Dollars (\$140,000.00) or so much thereof as may be necessary be, and the same is hereby set aside and appropriated out of the Unappropriated Balance Fund of The City of San Diego, for the purpose only and exclusively of providing for the purchase from Roy Greenwood, a married man, Ronald L. Greenwood, a married man and H. M. Redfield, a married man, of a portion of Lot 78, Rancho Mission, lying within Section 25, Township 15 South, Range 3 West, and Section 30, Township 15 South, Range 2 West, S. B. M., as established by decree of the Superior Court, Case No. 162892, together with the costs in connection with the purchase of said property.

Section 2. This ordinance shall take effect and be in force on the thirty-first day from and after its passage.

Presented by

E. A. Blow

APPROVED as  
to form by

J. F. DuPAUL, City Attorney,

By

Alan M. Frost

Assistant City Attorney.

Deputy

01893

I HEREBY CERTIFY that the money required for the appropriation made and/or indebtedness and/or obligation incurred by reason of the provisions of the foregoing ordinance is in the Treasury, and that it is otherwise unencumbered.

Dated Oct. 19, 1953

John E. Zuelken  
Auditor and Comptroller of The City of San Diego, California

By R. Gerwig Deputy.

Passed and adopted by the Council of the City of San Diego, California, this 22nd day of October, 1953, by the following vote, to-wit:

YEAS—Councilmen: Burgener, Wincote, Kerrigan, Dail, Godfrey

NAYS—Council men None

ABSENT—Council man Schneider, Mayor Butler

Charles Dail  
Vice Mayor of The City of San Diego, California

**FRED W. SICK**  
City Clerk of The City of San Diego, California

By Helen M. Willyg Deputy.



I HEREBY CERTIFY that the foregoing ordinance was not finally passed until six calendar days had elapsed between the day of its introduction and the day of its final passage, to-wit, on the 22nd day of October, 1953, and on the 22nd day of October, 1953,

~~I FURTHER CERTIFY that said ordinance was read in full prior to its final passage.~~

I FURTHER CERTIFY that the reading of said ordinance in full prior to its final passage was dispensed with by a vote of not less than four members of the Council, and that there was available for the consideration of each member of the Council prior to the day of its final passage a written or printed copy of said ordinance.

**FRED W. SICK**  
City Clerk of The City of San Diego, California

By Helen M. Willyg Deputy.



I HEREBY CERTIFY that the foregoing ordinance was passed on the day of its introduction, to-wit, on the \_\_\_\_\_ day of \_\_\_\_\_, 195\_\_\_\_, said ordinance being of the kind and character authorized for passage on its introduction by Section 16 of the Charter.

I FURTHER CERTIFY that the final reading of said ordinance was in full.

I FURTHER CERTIFY that the reading of said ordinance in full was dispensed with by a vote of not less than four members of the Council, and that there was available for the consideration of each member of the Council prior to the day of its passage a written or printed copy of said ordinance.

\_\_\_\_\_  
City Clerk of The City of San Diego, California

By \_\_\_\_\_ Deputy.



FORM 1255

01894

*A.M.W.*  
DOCUMENT No. 478734

Date OCT 22 1953

OFFICE OF THE CITY CLERK  
SAN DIEGO, CALIFORNIA

ORDINANCE No. 5826

Appx \$7,500.00  
from Capital Outlay  
Fund for improvement  
of Grant Street  
and Custer Street.

INTRODUCED

Oct. 22, 1953

Moved by Godfrey

Seconded by Burgener

ADOPTED BY COUNCIL

Oct. 22, 1953

Moved by Godfrey

Seconded by Burgener

GOES INTO EFFECT

Recorded on Film Roll 71 221

No. ....

01895

ORDINANCE NO. 5826  
(New Series)

AN ORDINANCE APPROPRIATING THE SUM OF \$9,800.00 FROM THE CAPITAL OUTLAY FUND OF THE CITY OF SAN DIEGO, FOR THE PURPOSE OF PROVIDING FUNDS FOR THE IMPROVEMENT OF GRANT STREET AND CUSTER STREET, SOUTHEASTERLY OF SHERMAN STREET, IN SAID CITY.

BE IT ORDAINED By the Council of The City of San Diego,  
as follows:

Section 1. That the sum of Nine Thousand Eight Hundred Dollars (\$9,800.00), or so much thereof as may be necessary, be, and the same is hereby set aside and appropriated out of the Capital Outlay Fund of The City of San Diego, for the purpose only and exclusively of providing funds for the improvement of Grant Street and Custer Street, southeasterly of Sherman Street, in said City.

Section 2. This ordinance shall take effect and be in force on the thirty-first day from and after its passage.

Presented by

E. A. Blow

Approved as

to form by J. F. DuPaul, City Attorney.

By

Shelley J. Higgins  
Assistant City Attorney.

I HEREBY CERTIFY that the money required for the appropriation made and/or indebtedness and/or obligation incurred by reason of the provisions of the foregoing ordinance is in the Treasury, and that it is otherwise unencumbered.

Dated Oct. 21, 1953

Mr. Zeilker  
Auditor and Comptroller of The City of San Diego, California

By Leitzberg Deputy.

Passed and adopted by the Council of the City of San Diego, California, this 22nd day of October, 1953, by the following vote, to-wit:

YEAS—Councilmen: Burgener, Vincote, Kerrigan, Dail, Godfrey

NAYS—Council men None

ABSENT—Council man Schneider, Mayor Butler

Charles Dail  
Vice Mayor of The City of San Diego, California

**FRED W. SICK**  
City Clerk of The City of San Diego, California

By Helen M. Willig Deputy.



I HEREBY CERTIFY that the foregoing ordinance was not finally passed until six calendar days had elapsed between the day of its introduction and the day of its final passage, to-wit, on the 22nd day of October, 1953, and on the 22nd day of October, 1953.

~~I FURTHER CERTIFY that said ordinance was read in full prior to its final passage.~~

I FURTHER CERTIFY that the reading of said ordinance in full prior to its final passage was dispensed with by a vote of not less than four members of the Council, and that there was available for the consideration of each member of the Council prior to the day of its final passage a written or printed copy of said ordinance.

**FRED W. SICK**  
City Clerk of The City of San Diego, California

By Helen M. Willig Deputy.



I HEREBY CERTIFY that the foregoing ordinance was passed on the day of its introduction, to-wit, on the \_\_\_\_\_ day of \_\_\_\_\_, 195\_\_\_\_, said ordinance being of the kind and character authorized for passage on its introduction by Section 16 of the Charter.

I FURTHER CERTIFY that the final reading of said ordinance was in full.

I FURTHER CERTIFY that the reading of said ordinance in full was dispensed with by a vote of not less than four members of the Council, and that there was available for the consideration of each member of the Council prior to the day of its passage a written or printed copy of said ordinance.

\_\_\_\_\_  
City Clerk of The City of San Diego, California

By \_\_\_\_\_ Deputy.



FORM 1255

01897

**A. M. W.**  
**DOCUMENT No. 478915**

Date **OCT 26 1953**  
OFFICE OF THE CITY CLERK  
SAN DIEGO, CALIFORNIA

**5827**  
ORDINANCE No. ....

Appropri. \$4,500. from Unallocated  
Reserve of Water Dept. Fund. for  
reseeding project covering the  
Watershed Area adjacent to  
Barrett Reservoir recently burned  
over.

INTRODUCED

*Oct. 27, 1953*  
Moved by *Schneider*

Seconded by *Burgener*

ADOPTED BY COUNCIL

*Oct. 27, 1953*  
Moved by *Schneider*

Seconded by *Burgener*

GOES INTO EFFECT

Recorded on Film Roll  
No. **71 288**

01898



ORDINANCE NO.  
(New Series)

5827

AN ORDINANCE APPROPRIATING THE SUM OF \$4,500.00 FROM THE UNALLOCATED RESERVE OF THE WATER DEPARTMENT FUND OF THE CITY OF SAN DIEGO, FOR THE PURPOSE OF PROVIDING FUNDS TO PAY THE CITY'S CONTRIBUTION FOR THE RESEEDING PROJECT COVERING THE WATERSHED AREA ADJACENT TO BARRETT RESERVOIR RECENTLY BURNED OVER.

BE IT ORDAINED By the Council of The City of San Diego,  
as follows:

Section 1. That the sum of Four Thousand Five Hundred Dollars (\$4,500.00), or so much thereof as may be necessary, be, and the same is hereby set aside and appropriated out of the Unallocated Reserve of the Water Department Fund of The City of San Diego, for the purpose of providing funds to pay the City's contribution for the reseeding project covering the watershed area adjacent to Barrett Reservoir recently burned over, which reseeding project is to be carried on by the U. S. Forest Service.

Section 2. This ordinance shall take effect and be in force on the thirty-first day from and after its passage.

Presented by

O.W. Campbell

Approved as

to form by J.F. DuPaul, City Attorney.

By

Shelley J. Higgins  
Assistant City Attorney.

01899

I HEREBY CERTIFY that the money required for the appropriation made and/or indebtedness and/or obligation incurred by reason of the provisions of the foregoing ordinance is in the Treasury, and that it is otherwise unencumbered.

Dated Oct. 27, 1953

Jm. Zeilken  
Auditor and Comptroller of The City of San Diego, California

By R. Gerwig Deputy.

Passed and adopted by the Council of the City of San Diego, California, this 27th day of October, 1953, by the following vote, to-wit:

YEAS—Councilmen: Burgener, Wincote, Schneider, Kerrigan, Dail, Godfrey

NAYS—Council men None

ABSENT—~~Council~~ Mayor Butler

Charles Dail  
Vice Mayor of The City of San Diego, California

FRED W. SICK  
City Clerk of The City of San Diego, California

By Helen M. Willig Deputy.



I HEREBY CERTIFY that the foregoing ordinance was not finally passed until six calendar days had elapsed between the day of its introduction and the day of its final passage, to-wit, on the 27th day of October, 1953, and on the 27th day of October, 1953.

~~I FURTHER CERTIFY that said ordinance was read in full prior to its final passage.~~

I FURTHER CERTIFY that the reading of said ordinance in full prior to its final passage was dispensed with by a vote of not less than four members of the Council, and that there was available for the consideration of each member of the Council prior to the day of its final passage a written or printed copy of said ordinance.

FRED W. SICK  
City Clerk of The City of San Diego, California

By Helen M. Willig Deputy.



I HEREBY CERTIFY that the foregoing ordinance was passed on the day of its introduction, to-wit, on the 27th day of October, 1953, said ordinance being of the kind and character authorized for passage on its introduction by Section 16 of the Charter.

I FURTHER CERTIFY that the final reading of said ordinance was in full.

I FURTHER CERTIFY that the reading of said ordinance in full was dispensed with by a vote of not less than four members of the Council, and that there was available for the consideration of each member of the Council prior to the day of its passage a written or printed copy of said ordinance.

FRED W. SICK  
City Clerk of The City of San Diego, California

By Helen M. Willig Deputy.



FORM 1255

RECEIVED  
CITY CLERK'S OFFICE  
OCT 27 2 22 PM '53

C1900

A. M. W.  
DOCUMENT No. 478916

Date OCT 26 1953

OFFICE OF THE CITY CLERK  
SAN DIEGO, CALIFORNIA

ORDINANCE No. 5828

Appropriation \$2,600. from Capital

Outlay Fund, for grading & improving

Byron St, bet. southeasterly line

of Scott St & mean HighTide line

of Bay of San Diego

INTRODUCED

Oct. 27, 1953  
Moved by Schneider

Seconded by Godfrey

ADOPTED BY COUNCIL

Oct. 27, 1953  
Moved by Schneider

Seconded by Godfrey

GOES INTO EFFECT

Recorded on Film Roll 71 289  
No. ....

01901

ORDINANCE NO. 5828  
(New Series)

AN ORDINANCE APPROPRIATING THE SUM OF \$2,600.00 FROM THE CAPITAL OUTLAY FUND OF THE CITY OF SAN DIEGO, FOR THE PURPOSE OF PROVIDING FUNDS FOR THE GRADING AND IMPROVING OF BYRON STREET, BETWEEN THE SOUTHEASTERLY LINE OF SCOTT STREET AND THE MEAN HIGH TIDE LINE OF THE BAY OF SAN DIEGO.

BE IT ORDAINED By the Council of The City of San Diego, as follows:

Section 1. That the sum of Two Thousand Six Hundred Dollars (\$2,600.00), or so much thereof as may be necessary, be, and the same is hereby set aside and appropriated out of the Capital Outlay Fund of The City of San Diego, for the purpose only and exclusively of providing funds for the grading and improving of Byron Street, between the southeasterly line of Scott Street and the Mean High Tide Line of the Bay of San Diego.

Section 2. This ordinance shall take effect and be in force on the thirty-first day from and after its passage.

Presented by *[Signature]*

Approved as  
to form by J.F.DuPaul, City Attorney.

By *Shelley J. Higgins*  
Assistant City Attorney.

I HEREBY CERTIFY that the money required for the appropriation made and/or indebtedness and/or obligation incurred by reason of the provisions of the foregoing ordinance is in the Treasury, and that it is otherwise unencumbered.

Dated Oct. 23, 1953

Jm = Zoulken  
Auditor and Comptroller of The City of San Diego, California

By R. L. Gerwig Deputy.

Passed and adopted by the Council of the City of San Diego, California, this 27th day of

October, 1953, by the following vote, to-wit:

YEAS—Councilmen: Burgener, Wincote, Schneider, Kerrigan, Dail, Godfrey

NAYS—Council men None

ABSENT—~~Council~~ Mayor Butler

Charles Dail  
Vice Mayor of The City of San Diego, California

**FRED W. SICK**  
City Clerk of The City of San Diego, California

By Helen M. Willig Deputy.



I HEREBY CERTIFY that the foregoing ordinance was not finally passed until six calendar days had elapsed between the day of its introduction and the day of its final passage, to-wit, on the 27th day of October, 1953, and on the 27th day of October, 1953.

~~I FURTHER CERTIFY that said ordinance was read in full prior to its final passage.~~

I FURTHER CERTIFY that the reading of said ordinance in full prior to its final passage was dispensed with by a vote of not less than four members of the Council, and that there was available for the consideration of each member of the Council prior to the day of its final passage a written or printed copy of said ordinance.

**FRED W. SICK**  
City Clerk of The City of San Diego, California

By Helen M. Willig Deputy.



I HEREBY CERTIFY that the foregoing ordinance was passed on the day of its introduction, to-wit, on the 27th day of October, 1953, said ordinance being of the kind and character authorized for passage on its introduction by Section 16 of the Charter.

I FURTHER CERTIFY that the final reading of said ordinance was in full.

I FURTHER CERTIFY that the reading of said ordinance in full was dispensed with by a vote of not less than four members of the Council, and that there was available for the consideration of each member of the Council prior to the day of its passage a written or printed copy of said ordinance.

**FRED W. SICK**  
City Clerk of The City of San Diego, California

By Helen M. Willig Deputy.



FORM 1255

RECEIVED  
CITY CLERK'S OFFICE  
OCT 23 2 09 PM 1953

01903

DOCUMENT No. 477926

OCT 8 - 1953

Date .....

OFFICE OF THE CITY CLERK  
SAN DIEGO, CALIFORNIA

5829

ORDINANCE No. ....

*Incorporating a portion  
of Lot B9, Ex-Mission  
Lands of San Diego  
et al. into "C" zone;  
repealing conflicting  
ordinances.*

INTRODUCED

*October 13, 1953*

Moved by *Sch*

Seconded by *B*

ADOPTED BY COUNCIL

*Oct 29, 1953*

Moved by *Schneider*

Seconded by *Golfrey*

GOES INTO EFFECT

Recorded on Film Roll 71 365

No. ....

01904

5829

ORDINANCE No. \_\_\_\_\_  
(New Series)

AN ORDINANCE INCORPORATING A PORTION OF LOT 39 EX MISSION LANDS OF SAN DIEGO, LOT 1 AND PORTIONS OF LOTS 2 AND 3 MARKET STREET KNOLLS AND LOTS 1, 2, 3 AND 4 OF WIEMEYER TRACT IN THE CITY OF SAN DIEGO, CALIFORNIA, INTO "C" ZONE A S DEFINED BY SECTION 101.0411 OF THE SAN DIEGO MUNICIPAL CODE, AND REPEALING ORDINANCE No. 35 (NEW SERIES), ADOPTED SEPTEMBER 12, 1932 AND ORDINANCE No. 3495 (NEW SERIES), ADOPTED AUGUST 12, 1947, INsofar AS THEY CONFLICT HEREWITH.

WHEREAS, pursuant to the terms of Chapter X, Article 1, of the San Diego Municipal Code, the City Planning Commission fixed and determined a time and place for a public hearing upon the proposed zoning of a portion of Lot 39 Ex Mission Lands of San Diego, Lot 1 and portions of Lots 2 and 3, Market Street Knolls and Lots 1, 2, 3 and 4 of Wiemeyer Tract in The City of San Diego, California; and

WHEREAS, after due notice duly and regularly given, hearings were duly held and all persons interested were given an opportunity to appear and be heard before said Planning Commission; and

WHEREAS, the City Planning Commission has filed a report with the City Council of said City as contained in Document No. 477218, dated September 29, 1953, showing that the Planning Commission by a vote of 6 to 0 recommended that the petition for said proposed zoning be denied; and

WHEREAS, said Council is of the opinion that the best interests of the people of The City of San Diego will be subserved by approving said petition; NOW, THEREFORE,

BE IT ORDAINED, by the Council of The City of San Diego, as follows:

Section 1. That all that territory situated in The City of

01905

San Diego, California, within the boundaries of the district designated "C" on that certain zone map filed in the office of the City Clerk of said City under Document No. 477218, be, and the same is hereby incorporated into a "C" zone, as said zone is described and defined by section 101.0411 of the San Diego Municipal Code.

Section 2. That Ordinance No. 35 (New Series) of the ordinances of The City of San Diego, entitled, "An ordinance incorporating Marilou Park and Vicinity in The City of San Diego, California, Into R-1, R-2 and C Zones, as defined by Ordinance No. 8924 of the Ordinances of said City, and Amendments thereto.", adopted September 12, 1932, be, and the same is hereby repealed insofar as the same conflicts herewith.

Section 3. That Ordinance No. 3495 (New Series) of the ordinances of The City of San Diego, entitled, "An Ordinance incorporating portions of Wiemeyer Tract in The City of San Diego, California, into R-2 and C Zones, as defined by ordinance No. 8924 of the ordinances of said City and amendments thereto, and repealing ordinance No. 35 (New Series), adopted September 12, 1932, insofar as the same conflicts herewith.", adopted August 12, 1947, be, and the same is hereby repealed insofar as the same conflicts herewith.

Section 4. This ordinance shall take effect and be in force on the thirty-first day from and after its passage.

Presented by \_\_\_\_\_

APPROVED as  
to form by J. F. DuPAUL, City Attorney,

By *Myron N. Anderson*  
Deputy City Attorney.

01906



I HEREBY CERTIFY that the money required for the appropriation made and/or indebtedness and/or obligation incurred by reason of the provisions of the foregoing ordinance is in the Treasury, and that it is otherwise unencumbered.

Dated \_\_\_\_\_ Auditor and Comptroller of The City of San Diego, California  
By \_\_\_\_\_ Deputy.

Passed and adopted by the Council of the City of San Diego, California, this 29th day of October, 1953, by the following vote, to-wit:

YEAS—Councilmen: Burgener, Wincote, Schneider, Kerrigan, Dail, Godfrey

NAYS—Council ~~men~~ None

ABSENT—~~COUNCIL~~ Mayor Butler

Charles Dail  
Vice Mayor of The City of San Diego, California

FRED W. SICK  
City Clerk of The City of San Diego, California

By Helen M. Willig Deputy.



I HEREBY CERTIFY that the foregoing ordinance was not finally passed until six calendar days had elapsed between the day of its introduction and the day of its final passage, to-wit, on the 13th day of October, 1953, and on the 29th day of October, 1953.

~~I FURTHER CERTIFY that said ordinance was read in full prior to its final passage.~~

I FURTHER CERTIFY that the reading of said ordinance in full prior to its final passage was dispensed with by a vote of not less than four members of the Council, and that there was available for the consideration of each member of the Council prior to the day of its final passage a written or printed copy of said ordinance.

FRED W. SICK  
City Clerk of The City of San Diego, California

By Helen M. Willig Deputy.



I HEREBY CERTIFY that the foregoing ordinance was passed on the day of its introduction, to-wit, on the \_\_\_\_\_ day of \_\_\_\_\_, 195\_\_\_\_, said ordinance being of the kind and character authorized for passage on its introduction by Section 16 of the Charter.

I FURTHER CERTIFY that the final reading of said ordinance was in full.

I FURTHER CERTIFY that the reading of said ordinance in full was dispensed with by a vote of not less than four members of the Council, and that there was available for the consideration of each member of the Council prior to the day of its passage a written or printed copy of said ordinance.

\_\_\_\_\_  
City Clerk of The City of San Diego, California

By \_\_\_\_\_ Deputy.



480068

DOCUMENT NO. \_\_\_\_\_  
\_\_\_\_\_

Filed **NOV 12 1953**

\_\_\_\_\_  
*City Clerk.*

By \_\_\_\_\_  
*Deputy.*

**Affidavit of Publication**

*Ord. No. 5829*

01908

# Affidavit of Publication

Affidavit of Publication of

STATE OF CALIFORNIA,  
COUNTY OF SAN DIEGO, )  
CITY OF SAN DIEGO. ) SS.

25-80

## ORDINANCE NO. 5829 (NEW SERIES)

AN ORDINANCE INCORPORATING A PORTION OF LOT 39 EX MISSION LANDS OF SAN DIEGO, LOT 1 AND PORTIONS OF LOTS 1 AND 3 MARKET STREET KNOLLS AND LOTS 1, 2, 3 AND 4 OF WIE-MEYER TRACT IN THE CITY OF SAN DIEGO, CALIFORNIA, INTO "C" ZONE AS DEFINED BY SECTION 101.011 OF THE SAN DIEGO MUNICIPAL CODE, AND REPEALING ORDINANCE NO. 28 (NEW SERIES), ADOPTED SEPTEMBER 12, 1953 AND ORDINANCE NO. 2485 (NEW SERIES), ADOPTED AUGUST 12, 1954, INsofar AS THEY CONFLICT HEREWITH.

WHEREAS, pursuant to the terms of Chapter X, Article I, of the San Diego Municipal Code, the City Planning Commission fixed and determined a time and place for a public hearing upon the proposed zoning of a portion of Lot 39 Ex Mission Lands of San Diego, Lot 1 and portions of Lots 1 and 3 Market Street Knolls and Lots 1, 2, 3 and 4 of Wiemeyer Tract in the City of San Diego, California; and

WHEREAS, after due notice duly and regularly given, hearings were duly held and all persons interested were given an opportunity to appear and be heard before said Planning Commission; and

WHEREAS, the City Planning Commission has filed a report with the City Council of said City as contained in Document No. 47723, dated September 29, 1953, showing that the Planning Commission by a vote of 8 to 0 recommended that the petition for said proposed zoning be denied; and

WHEREAS, said Council is of the opinion that the best interests of the people of The City of San Diego will be subserved by approving said petition; NOW, THEREFORE,

BE IT ORDAINED, by the Council of The City of San Diego, as follows:

Section 1. That all that territory situated in The City of San Diego, California, within the boundaries of the district designated "C" on that certain zone map filed in the office of the City Clerk of said City under Document No. 47723, be, and the same is hereby incorporated into a "C" zone, as said zone is described and defined by section 101.011 of the San Diego Municipal Code.

Section 2. That Ordinance No. 28 (New Series) of the ordinances of The City of San Diego, entitled, "An ordinance incorporating Market Park and Vicinity in The City of San Diego, California, into R-1, R-2 and C Zones, as defined by Ordinance No. 284 of the Ordinances of said City and Amendments thereto," adopted September 12, 1953, be, and the same is hereby repealed insofar as the same conflicts herewith.

Section 3. That Ordinance No. 2485 (New Series) of the ordinances of The City of San Diego, entitled, "An Ordinance incorporating portions of Wiemeyer Tract in The City of San Diego, California, into R-3 and O Zones, as defined by Ordinance No. 284 of the ordinances of said City and amendments thereto, and repealing Ordinance No. 28 (New Series), adopted September 12, 1953, and Ordinance No. 2485 (New Series), adopted August 12, 1954, be, and the same is hereby repealed insofar as the same conflicts herewith.

Section 4. This ordinance shall take effect and be in force on the thirty-first day from and after its passage, passed and adopted by the Council of the City of San Diego, California, this 29th day of October, 1953, by the following vote, to-wit:

YEAS—Councilmen: Burgener, Win-cosa, Schneider, Kerrigan, Dall, God-frey.  
NAYS—Councilmen: None.

ABSENT: Mayor Butler.  
CHARLES C. DALL,  
Vice Mayor of The City  
of San Diego, California.  
FRED W. SICK,  
City Clerk of The City  
of San Diego, California.  
By HELEN M. WILLIG,  
Deputy.

(SEAL)

I HEREBY CERTIFY that the foregoing ordinance was not finally passed until six calendar days had passed between the day of its introduction and the day of its final passage, to-wit, on the 12th day of October, 1953, and on the 29th day of October, 1953.

I FURTHER CERTIFY that the reading of said ordinance in full prior to its final passage was dispensed with by a vote of not less than four members of the Council, and that there was available for the consideration of each member of the Council prior to the day of its final passage a written or printed copy of said ordinance.

FRED W. SICK,  
City Clerk of The City  
of San Diego, California.  
By HELEN M. WILLIG,  
Deputy.

11/9

In the matter of the publication of... ORDINANCE  
NO 5829 (NEW SERIES) LOT 39 EX MISSION  
LANDS INTO "C" ZONE

J. A. Denton, being duly sworn, deposes and says: That he is a resident of the County of San Diego, State of California, over twenty-one years of age, and not interested as a party or otherwise in the above-named matter.

That he is the principal clerk of the printers of The San Diego Union, a newspaper published daily in the City of San Diego, County of San Diego, State of California, and of general circulation in said City; that as such principal clerk he has charge of all the advertisements published in said newspaper; that the said ORDINANCE

of which the annexed clipping is a copy, has been published in said newspaper for the period of ONE (1) days to-wit: upon the 9th

days of NOVEMBER, 1953, and upon the

days of 19, and that said publication was made in the said newspaper proper, and not in a supplement thereof.

J. A. Denton

Subscribed and sworn to before me, this 12 day of Nov. A. D. 1953

Fred W. Sick  
City Clerk of the City of San Diego, California

(Seal) By Deputy.

A.N.M.

477927

DOCUMENT No. ....

Date OCT 8 - 1953

OFFICE OF THE CITY CLERK  
SAN DIEGO, CALIFORNIA

ORDINANCE No. 5830

*Incorporating the  
Southeast Quarter  
(SE 1/4) of Lot 20,  
Ex William Lords of San  
Diego, into "R-2" zone, etc*

INTRODUCED

*October 13, 1953*

Moved by Sch

Seconded by B

ADOPTED BY COUNCIL

*Oct. 29, 1953*

Moved by Schneider

Seconded by Wincote

GOES INTO EFFECT

Recorded on Film Roll 71 366

No. ....

01910

C1910

5830

ORDINANCE No. \_\_\_\_\_  
(New Series)

AN ORDINANCE INCORPORATING THE SOUTHEAST QUARTER (SE-1/4) OF LOT 28, EX MISSION LANDS OF SAN DIEGO, INTO "R-2" ZONE, AS DEFINED BY SECTION 101.0406 OF THE SAN DIEGO MUNICIPAL CODE, AND REPEALING ORDINANCE No. 35 (NEW SERIES) ADOPTED SEPTEMBER 12, 1932, INsofar AS THE SAME CONFLICTS HEREWITH.

WHEREAS, pursuant to the terms of Chapter X, Article 1 of the San Diego Municipal Code, the City Planning Commission fixed and determined a time and place for a public hearing upon the proposed zoning of the Southeast Quarter (SE-1/4) of Lot 28 Ex Mission Lands of San Diego, in The City of San Diego, California; and

WHEREAS, after due notice duly and regularly given, hearings were duly held and all persons interested were given an opportunity to appear and be heard before said Planning Commission; and

WHEREAS, the City Planning Commission by a vote of 6 to 0 has filed a recommendation with the Council of said City as contained in Document No. 477217, dated September 29, 1953, recommending that the Southeast Quarter (SE-1/4) of Lot 28, Ex Mission Lands of San Diego, be incorporated into "R-2" zone, as such zone is described in section 101.0406 of the San Diego Municipal Code; and

WHEREAS, said Council is of the opinion that the best interests of the people of The City of San Diego will be subserved by adopting the recommendation; NOW, THEREFORE,

BE IT ORDAINED, By the Council of The City of San Diego, as follows:

Section 1. That all that territory situated in The City of San Diego, California, within the boundaries of the district designated "R-2" on that certain zone map filed in the office of the City Clerk of said City under Document No. 477217 be, and the same is hereby incorporated into an "R-2" zone, as said zone is described and defined by section 101.0406 of the San Diego Municipal Code.

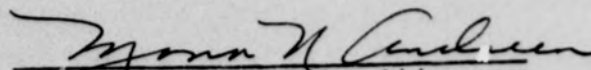
Section 2. That Ordinance No. 35 (New Series) of the ordinances of The City of San Diego, entitled, "An ordinance incorporating Marilou Park and Vicinity in The City of San Diego, California, into R-1, R-2 and C Zones, as defined by Ordinance No. 8924 of the ordinances of said City and amendments thereto.", adopted September 12, 1932, be, and the same is hereby repealed insofar as the same conflicts herewith.

Section 3. This ordinance shall take effect and be in force on the thirty-first day from and after its passage.

Presented by \_\_\_\_\_

APPROVED as  
to form by J. F. DuPAUL, City Attorney,

By

  
Deputy City Attorney.

I HEREBY CERTIFY that the money required for the appropriation made and/or indebtedness and/or obligation incurred by reason of the provisions of the foregoing ordinance is in the Treasury, and that it is otherwise unencumbered.

Dated.....

Auditor and Comptroller of The City of San Diego, California

By..... Deputy.

Passed and adopted by the Council of the City of San Diego, California, this 29th day of October, 1953, by the following vote, to-wit:

YEAS—Councilmen: Burgener, Wincote, Schneider, Kerrigan, Dail, Godfrey.

NAYS—Council men..... None

ABSENT—~~Sanct~~..... Mayor Butler

*Charles Dail*  
Vice Mayor of The City of San Diego, California

FRED W. SICK  
City Clerk of The City of San Diego, California

By *Helen M. Willig* Deputy.



I HEREBY CERTIFY that the foregoing ordinance was not finally passed until six calendar days had elapsed between the day of its introduction and the day of its final passage, to-wit, on the 13th day of October, 1953, and on the 29th day of October, 1953.

~~I FURTHER CERTIFY that said ordinance was read in full prior to its final passage.~~

I FURTHER CERTIFY that the reading of said ordinance in full prior to its final passage was dispensed with by a vote of not less than four members of the Council, and that there was available for the consideration of each member of the Council prior to the day of its final passage a written or printed copy of said ordinance.

FRED W. SICK  
Vice City Clerk of The City of San Diego, California

By *Helen M. Willig* Deputy.



I HEREBY CERTIFY that the foregoing ordinance was passed on the day of its introduction, to-wit, on the..... day of....., 195....., said ordinance being of the kind and character authorized for passage on its introduction by Section 16 of the Charter.

I FURTHER CERTIFY that the final reading of said ordinance was in full.

I FURTHER CERTIFY that the reading of said ordinance in full was dispensed with by a vote of not less than four members of the Council, and that there was available for the consideration of each member of the Council prior to the day of its passage a written or printed copy of said ordinance.

.....  
City Clerk of The City of San Diego, California

By..... Deputy.



FORM 1255

01913

480066

DOCUMENT NO. \_\_\_\_\_

Filed **NOV 12 1953** \_\_\_\_\_

\_\_\_\_\_  
*City Clerk.*

By \_\_\_\_\_  
*Deputy.*

**Affidavit of Publication**

**OF**  
*Ord. 5830* \_\_\_\_\_

01914



# Affidavit of Publication

Affidavit of Publication of

STATE OF CALIFORNIA,  
COUNTY OF SAN DIEGO, } SS.  
CITY OF SAN DIEGO. }

21 85

In the matter of the publication of ORDINANCE  
NO 5830 (NEW SERIES) LOT 28 EX MISSION  
LANDS INTO "R-2" ZONE

J. A. Denton, being duly sworn, deposes and says: That he is a resident of the County of San Diego, State of California, over twenty-one years of age, and not interested as a party or otherwise in the above-named matter.

That he is the principal clerk of the printers of The San Diego Union, a newspaper published daily in the City of San Diego, County of San Diego, State of California, and of general circulation in said City; that as such principal clerk he has charge of all the advertisements published in said newspaper; that the said ORDINANCE

of which the annexed clipping is a copy, has been published in said newspaper for the period of ONE (1)

day~~s~~ to-wit: upon the 9th

day~~s~~ of NOVEMBER, 1953, and upon the

..... days of .....

19....., and that said publication was made in the said newspaper proper, and not in a supplement thereof.

*J. A. Denton*

Subscribed and sworn to before me, this 12  
day of Nov, A. D. 1953

*Fred W. Sick*  
City Clerk of the City of San Diego, California

(Seal) By \_\_\_\_\_ Deputy.

**ORDINANCE NO. 5830**  
**(NEW SERIES)**

**AN ORDINANCE INCORPORATING THE SOUTHEAST QUARTER (SE-1/4) OF LOT 28, EX MISSION LANDS OF SAN DIEGO, INTO "R-2" ZONE, AS DEFINED BY SECTION 101.0406 OF THE SAN DIEGO MUNICIPAL CODE, AND REPEALING ORDINANCE NO. 35 (NEW SERIES) ADOPTED SEPTEMBER 12, 1952, INsofar AS THE SAME CONFLICTS HEREWITH.**

WHEREAS, pursuant to the terms of Chapter X, Article I of the San Diego Municipal Code, the City Planning Commission fixed and determined as time and place for a public hearing upon the proposed zoning of the Southeast Quarter (SE-1/4) of Lot 28, Ex Mission Lands of San Diego, in the City of San Diego, California; and

WHEREAS, after due notice duly and regularly given, hearings were duly held and all persons interested were given an opportunity to appear and be heard before said Planning Commission; and

WHEREAS, the City Planning Commission by a vote of 8 to 0 has filed a recommendation with the Council of said City as contained in Document No. 577217, dated September 29, 1953, recommending that the Southeast Quarter (SE-1/4) of Lot 28, Ex Mission Lands of San Diego, be incorporated into "R-2" zone, as such zone is described in section 101.0406 of the San Diego Municipal Code; and

WHEREAS, said Council is of the opinion that the best interests of the people of the City of San Diego will be promoted by adopting the recommendation; NOW, THEREFORE,

BE IT ORDAINED, by the Council of the City of San Diego, as follows:

Section 1. That all that territory located in The City of San Diego, California, within the boundaries of the district designated "R-2" on that certain zone map filed in the office of the City Clerk of said City under Doc-

ument No. 477217 be, and the same is hereby incorporated into an "R-2" zone, as said zone is described and defined by section 101.0406 of the San Diego Municipal Code.

Section 2. That Ordinance No. 35 (New Series) of the ordinances of The City of San Diego, entitled, "An Ordinance Incorporating Marlou Park and Vicinity in The City of San Diego, California, into R-1, R-2 and C Zones, as defined by Ordinance No. 8924 of the ordinances of said City and amendments thereto," adopted September 12, 1952, be, and the same is hereby repealed insofar as the same conflicts herewith.

Section 3. This ordinance shall take effect and be in force on the thirty-first day from and after its passage.

Passed and adopted by the Council of the City of San Diego, California, this 29th day of October, 1953, by the following vote, to-wit:

YEAS—Councilmen: Burgener, Whycote, Schneider, Kerrigan, Dall, Godfrey.

NAYS—Councilmen: None.

ABSENT—Mayor Butler.

CHARLES C. DAIL,  
Vice Mayor of The City of San Diego, California.

FRED W. SICK,  
City Clerk of The City of San Diego, California

(Seal) By HELEN M. WILLIG, Deputy.

I HEREBY CERTIFY that the foregoing ordinance was not finally passed until six calendar days had elapsed between the day of its introduction and the day of its final passage, to-wit, on the 19th day of October, 1953, and on the 29th day of October, 1953.

I FURTHER CERTIFY that the reading of said ordinance in full prior to its final passage was dispensed with by a vote of not less than four members of the Council, and that there was available for the consideration of each member of the Council prior to the day of its final passage a written or printed copy of said ordinance.

FRED W. SICK,  
City Clerk of The City of San Diego, California.

(Seal) By HELEN M. WILLIG, Deputy.

11/3.

Qud-NS. 5831-NS. 5840

1953

A. M. W.

DOCUMENT No. 477924

Date OCT 8 - 1953

OFFICE OF THE CITY CLERK  
SAN DIEGO, CALIFORNIA

ORDINANCE No. 5831

Incorporating Lots 25  
to 40, inclusive,  
Block 221, Pacific  
Beach, into "EP"  
Zone; etc.

INTRODUCED

October 13, 1953

Moved by Sch

Seconded by B

ADOPTED BY COUNCIL

Oct. 29, 1953

Moved by Winters

Seconded by Burgener

GOES INTO EFFECT

Recorded on Film Roll 71 367

No. ....

01916

5831

ORDINANCE No. \_\_\_\_\_  
(New Series)

AN ORDINANCE INCORPORATING LOTS 25 to 40, INCLUSIVE, BLOCK 221, PACIFIC BEACH, IN THE CITY OF SAN DIEGO, CALIFORNIA, INTO "CP" ZONE, AS DEFINED BY SECTION 101.0410 OF THE SAN DIEGO MUNICIPAL CODE, AND REPEALING ORDINANCE No. 119 (NEW SERIES), ADOPTED JANUARY 3, 1933, INsofar AS THE SAME CONFLICTS HEREWITH.

WHEREAS, Pursuant to the terms of Chapter X, Article 1 of the San Diego Municipal Code, the City Planning Commission fixed and determined a time and place for a public hearing upon the proposed zoning of Lots 21 to 40, inclusive, Block 221, Pacific Beach, in The City of San Diego, California; and

WHEREAS, after due notice duly and regularly given, hearings were duly held and all persons interested were given an opportunity to appear and be heard before said Planning Commission; and

WHEREAS, the City Planning Commission by a vote of 6 to 0 has filed a recommendation with the Council of said City as contained in Document No. 477216, dated September 29, 1953, recommending that Lots 25 to 40 inclusive, Block 221, Pacific Beach, in The City of San Diego, California, be incorporated into "CP" zone, as such zone is described in section 101.0410 of the San Diego Municipal Code; and

WHEREAS, said Council is of the opinion that the best interests of the people of The City of San Diego will be subserved by adopting the recommendation; NOW, THEREFORE,

BE IT ORDAINED, by the Council of The City of San Diego, as follows:

Section 1. That all that territory situated in The City of San Diego, California, within the boundaries of the district designated "CP" on that certain zone map filed in the office of the City Clerk of said City under Document No. 477216, be, and

01917

the same is hereby incorporated into a "CP" zone, as said zone is described and defined by section 101.0410 of the San Diego Municipal Code.

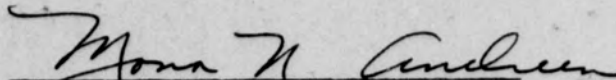
Section 2. That Ordinance No. 119 (New Series) of the ordinances of The City of San Diego, entitled, "An ordinance incorporating Pacific Beach in The City of San Diego, California, into R-1, R-4 and C Zones, as defined by Ordinance No. 8924 of the ordinances of said City and amendments thereto; and repealing ordinance No. 12068 of the ordinances of The City of San Diego.", adopted January 3, 1933, be, and the same is hereby repealed insofar as the same conflicts herewith.

Section 3. This ordinance shall take effect and be in force on the thirty-first day from and after its passage.

Presented by \_\_\_\_\_

APPROVED as  
to form by J. F. DuPAUL, City Attorney,

By

  
Deputy City Attorney.

I HEREBY CERTIFY that the money required for the appropriation made and/or indebtedness and/or obligation incurred by reason of the provisions of the foregoing ordinance is in the Treasury, and that it is otherwise unencumbered.

Dated.....

Auditor and Comptroller of The City of San Diego, California

By..... Deputy.

Passed and adopted by the Council of the City of San Diego, California, this 29th day of October, 1953, by the following vote, to-wit:

YEAS—Councilmen: Burgener, Wincote, Schneider, Kerrigan, Dail, Godfrey

NAYS—Council men None

ABSENT—~~CASE~~ Mayor Butler

*Charles Dail*

Vice Mayor of The City of San Diego, California

FRED W. SICK

City Clerk of The City of San Diego, California

By *Helen M. Willey* Deputy.



I HEREBY CERTIFY that the foregoing ordinance was not finally passed until six calendar days had elapsed between the day of its introduction and the day of its final passage, to-wit, on the 13th day of October, 1953, and on the 29th day of October, 1953.

~~I FURTHER CERTIFY that said ordinance was read in full prior to its final passage.~~

I FURTHER CERTIFY that the reading of said ordinance in full prior to its final passage was dispensed with by a vote of not less than four members of the Council, and that there was available for the consideration of each member of the Council prior to the day of its final passage a written or printed copy of said ordinance.

FRED W. SICK

City Clerk of The City of San Diego, California

By *Helen M. Willey* Deputy.



I HEREBY CERTIFY that the foregoing ordinance was passed on the day of its introduction, to-wit, on the        day of       , 195      , said ordinance being of the kind and character authorized for passage on its introduction by Section 16 of the Charter.

I FURTHER CERTIFY that the final reading of said ordinance was in full.

I FURTHER CERTIFY that the reading of said ordinance in full was dispensed with by a vote of not less than four members of the Council, and that there was available for the consideration of each member of the Council prior to the day of its passage a written or printed copy of said ordinance.

City Clerk of The City of San Diego, California

By..... Deputy.



FORM 1255

DOCUMENT NO. 480067

Filed NOV 12 1953

.....  
*City Clerk.*

By.....  
*Deputy.*

**Affidavit of Publication**

*Ord. 5831*  
.....  
.....  
.....  
.....  
.....  
.....  
.....  
.....  
.....  
.....

THE  
FOLLOWING  
DOCUMENT  
IS THE BEST  
COPY  
AVAILABLE  
FOR  
FILMING



# Affidavit of Publication

2243

STATE OF CALIFORNIA,  
COUNTY OF SAN DIEGO, } SS.  
CITY OF SAN DIEGO. }

In the matter of the publication of ORDINANCE NO  
5831 (NEW SERIES) BLOCK 221 PACIFIC BEACH  
INTO "CP" ZONE

J. A. Denton, being duly sworn, deposes and says: That he is a resident of the County of San Diego, State of California, over twenty-one years of age, and not interested as a party or otherwise in the above-named matter.

That he is the principal clerk of the printers of The San Diego Union, a newspaper published daily in the City of San Diego, County of San Diego, State of California, and of general circulation in said City; that as such principal clerk he has charge of all the advertisements published in said newspaper; that the said ORDINANCE

of which the annexed clipping is a copy, has been published in said newspaper for the period of ONE (1)

days to-wit: upon the 9th

day of NOVEMBER, 1953, and upon the

..... days of .....

19....., and that said publication was made in the said newspaper proper, and not in a supplement thereof.

*J. A. Denton*

Subscribed and sworn to before me, this 12  
day of NOV A. D. 1953

*Frederick R. ...*  
City Clerk of the City of San Diego, California

(Seal) By \_\_\_\_\_ Deputy.

## ORDINANCE NO. 5831 (NEW SERIES)

AN ORDINANCE INCORPORATING LOTS 25 to 46, INCLUSIVE, BLOCK 221, PACIFIC BEACH, IN THE CITY OF SAN DIEGO, CALIFORNIA, INTO "CP" ZONE, AS DEFINED BY SECTION 101.0416 OF THE SAN DIEGO MUNICIPAL CODE, AND REPEALING ORDINANCE NO. 119 (NEW SERIES), ADOPTED JANUARY 2, 1953, INsofar AS THE SAME CONFLICTS HEREWITH.

WHEREAS, pursuant to the terms of Chapter X, Article I of the San Diego Municipal Code, the City Planning Commission fixed and determined a time and place for a public hearing upon the proposed zoning of Lots 25 to 46, inclusive, Block 221, Pacific Beach, in The City of San Diego, California; and

WHEREAS, after due notice duly and regularly given, hearings were duly held and all persons interested were given an opportunity to appear and be heard before said Planning Commission; and

WHEREAS, the City Planning Commission by a vote of 4 to 0 has filed a recommendation with the Council of said City as contained in Document No. 67218, dated September 23, 1953, recommending that Lots 25 to 46 inclusive, Block 221, Pacific Beach, in The City of San Diego, California, be incorporated into "CP" zone, as such zone is described in section 101.0416 of the San Diego Municipal Code; and

WHEREAS, said Council is of the opinion that the best interests of the people of the City of San Diego will be subserved by adopting the recommendation; NOW, THEREFORE,

BE IT ORDAINED, by the Council of The City of San Diego, as follows:

Section 1. That all that territory situated in The City of San Diego, California, within the boundaries of the district designated "CP" on that certain zone map filed in the office of the City Clerk of said City under Document No. 67218, be, and the same is hereby incorporated into a "CP" zone, as said zone is described and defined by section 101.0416 of the San Diego Municipal Code.

Section 2. That Ordinance No. 119 (New Series) of the ordinances of The City of San Diego, entitled, "An ordinance incorporating Pacific Beach in the City of San Diego, California, into R-1, R-4 and C zones, as defined by Ordinance No. 982 of the ordinances of said City and amendments thereto, and repealing ordinance No. 1203 of the ordinances of The City of San Diego," adopted January 2, 1953, be, and the same is hereby repealed insofar as the same conflicts herewith.

Section 3. This ordinance shall take effect and be in force on the thirty-first day from and after its passage.

Passed and adopted by the Council of the City of San Diego, California, this 26th day of October, 1953, by the following vote, to-wit:

YEAS — Councilmen: Buehner, Wincobe, Schneider, Kerrigan, Dall, Godfrey.

NAYS — Councilmen: None.

ABSENT — Mayor Buelter.

CHARLES C. DALL,  
Vice Mayor of the City of San Diego, California.

FRED W. BECK,  
City Clerk of the City of San Diego, California.

By HELEN M. WILLIG,  
Deputy.

I HEREBY CERTIFY that the foregoing ordinance was not finally passed until six calendar days had elapsed between the day of its introduction and the day of its final passage, and that the day of October 19, 1953, is the 26th day of October, 1953.

I FURTHER CERTIFY that the reading of said ordinance in full prior to its final passage was witnessed with by \_\_\_\_\_ members of the Council, and that there was a quorum of the Council present at the time of its final passage and that a true copy of said ordinance.

FRED W. BECK,  
City Clerk of the City of San Diego, California.

By HELEN M. WILLIG,  
Deputy.

11/9

A.M.W

477925

DOCUMENT No. ....

OCT 8 - 1953

Date .....

OFFICE OF THE CITY CLERK  
SAN DIEGO, CALIFORNIA

5832

ORDINANCE No. ....

*Incorporating a  
portion of Pueblo  
Lot 1227 into  
"R-2" zone, etc.*

INTRODUCED

*October 13, 1953*

Moved by *Sch*

Seconded by *B*

ADOPTED BY COUNCIL

*Oct. 29, 1953*

Moved by *Burgess*

Seconded by *Schneider*

GOES INTO EFFECT

Recorded on Film Roll 71 368

No. ....

01922

5832

ORDINANCE No. \_\_\_\_\_  
(New Series)

AN ORDINANCE INCORPORATING A PORTION OF PUEBLO LOT 1227, IN THE CITY OF SAN DIEGO, CALIFORNIA, INTO "R-2" ZONE, AS DEFINED BY SECTION 101.0406 OF THE SAN DIEGO MUNICIPAL CODE, AND REPEALING ORDINANCE No. 13456, APPROVED FEBRUARY 15, 1932, INSOFAR AS THE SAME CONFLICTS HEREWITH.

WHEREAS, pursuant to the terms of Chapter X, Article 1 of the San Diego Municipal Code, the City Planning Commission fixed and determined a time and place for a public hearing upon the proposed zoning of a portion of Pueblo Lot 1227 (detailed description in Document No. 477215 on file in the office of the City Clerk), in The City of San Diego, California; and

WHEREAS, after due notice duly and regularly given, hearings were duly held and all persons interested were given an opportunity to appear and be heard before said Planning Commission; and

WHEREAS, The City Planning Commission by a vote of 6 to 0 has filed a recommendation with the Council of said City as contained in Document No. 477215, dated September 29, 1953, recommending that a portion of Pueblo Lot 1227, as more particularly described in Document No. 477215 on file in the office of the City Clerk, in The City of San Diego, California, be incorporated into R-2 zone, as such zone is described in section 101.0406 of the San Diego Municipal Code; and

WHEREAS, said Council is of the opinion that the best interests of the people of The City of San Diego will be subserved by adopting the recommendation; NOW, THEREFORE,

BE IT ORDAINED, by the Council of The City of San Diego, as follows:

01923

Section 1. That all that territory situated in The City of San Diego, California, within the boundaries of the district designated "R-2" on that certain zone map filed in the office of the City Clerk of said City under Document No. 477215, be, and the same is hereby incorporated into an "R-2" zone as said zone is described and defined by section 101.0406 of the San Diego Municipal Code.

Section 2. That Ordinance No. 13456 of the ordinances of The City of San Diego, entitled, "An ordinance incorporating Bay Hills Mesa and Vicinity, in The City of San Diego, California, into R-1, C, and M-2 zones, as defined by Ordinance No. 8924 of the ordinances of said City and Amendments thereto; and repealing Ordinance No. 12068, approved December 10, 1923, as the same affects Pueblo Lot 1786.", approved February 15, 1932, be and the same is hereby repealed insofar as the same conflicts herewith.

Section 3. This ordinance shall take effect and be in force on the thirty-first day from and after its passage.

Presented by \_\_\_\_\_

APPROVED as  
to form by J. F. DuPaul, City Attorney,

By *Mona K. Anderson*  
(Deputy City Attorney.)

I HEREBY CERTIFY that the money required for the appropriation made and/or indebtedness and/or obligation incurred by reason of the provisions of the foregoing ordinance is in the Treasury, and that it is otherwise unencumbered.

Dated .....

Auditor and Comptroller of The City of San Diego, California

By ..... Deputy.

Passed and adopted by the Council of the City of San Diego, California, this 29th day of

October, 1953, by the following vote, to-wit:

YEAS—Councilmen: Burgener, Wincote, Schrader, Kerrigan, Dail, Godfrey

NAYS—Council men ..... None

ABSENT—~~Butler~~ ..... Mayor Butler

*Charles Dail*  
Vice Mayor of The City of San Diego, California

FRED W. SICK  
City Clerk of The City of San Diego, California

By *Helen M. Willig* Deputy.



I HEREBY CERTIFY that the foregoing ordinance was not finally passed until six calendar days had elapsed between the day of its introduction and the day of its final passage, to-wit, on the 13th day of October, 1953, and on the 29th day of October, 1953.

~~I FURTHER CERTIFY that said ordinance was read in full prior to its final passage.~~

I FURTHER CERTIFY that the reading of said ordinance in full prior to its final passage was dispensed with by a vote of not less than four members of the Council, and that there was available for the consideration of each member of the Council prior to the day of its final passage a written or printed copy of said ordinance.

FRED W. SICK  
City Clerk of The City of San Diego, California

By *Helen M. Willig* Deputy.



I HEREBY CERTIFY that the foregoing ordinance was passed on the day of its introduction, to-wit, on the ..... day of ....., 195..., said ordinance being of the kind and character authorized for passage on its introduction by Section 16 of the Charter.

I FURTHER CERTIFY that the final reading of said ordinance was in full.

I FURTHER CERTIFY that the reading of said ordinance in full was dispensed with by a vote of not less than four members of the Council, and that there was available for the consideration of each member of the Council prior to the day of its passage a written or printed copy of said ordinance.

City Clerk of The City of San Diego, California

By ..... Deputy.



FORM 1255

01925

DOCUMENT NO. 480065

Filed NOV 12 1953

.....  
*City Clerk.*

By.....  
*Deputy.*

**Affidavit of Publication**

**OF**  
*Ord. 5832*

# Affidavit of Publication

Affidavit of Publication of

STATE OF CALIFORNIA,  
COUNTY OF SAN DIEGO, }  
CITY OF SAN DIEGO. } SS.

22-43

In the matter of the publication of ORDINANCE  
NO 5832 -(NEW SERIES) PUEBLO LOT 1227  
INTO "R-2" ZONE

## ORDINANCE NO. 5832 (NEW SERIES)

AN ORDINANCE INCORPORATING A PORTION OF PUEBLO LOT 1227, IN THE CITY OF SAN DIEGO, CALIFORNIA, INTO "R-2" ZONE, AS DEFINED BY SECTION 141.000 OF THE SAN DIEGO MUNICIPAL CODE, AND REPEALING ORDINANCE NO. 1944, APPROVED FEBRUARY 12, 1951, INsofar AS THE SAME CONFLICTS HEREBY.

WHEREAS, pursuant to the terms of Chapter X, Article I of the San Diego Municipal Code, the City Planning Commission filed and determined a time and place for a public hearing upon the proposed zoning of a portion of Pueblo Lot 1227 (detailed description in Document No. 47725 on file in the office of the City Clerk), in the City of San Diego, California; and

WHEREAS, after due notice duly and regularly given, hearings were duly held and all persons interested were given an opportunity to appear and be heard before said Planning Commission; and

WHEREAS, the City Planning Commission by a vote of 6 to 0 has filed a recommendation with the Council of said City as contained in Document No. 47725, dated September 27, 1953, recommending that a portion of Pueblo Lot 1227, as more particularly described in Document No. 47725 on file in the office of the City Clerk, in the City of San Diego, California, be incorporated into "R-2" zone as such zone is described in section 141.000 of the San Diego Municipal Code; and

WHEREAS, said Council is of the opinion that the best interests of the people of the City of San Diego will be promoted by the incorporation of the above described portion of Pueblo Lot 1227, as herein recommended, into "R-2" zone;

BE IT ORDAINED, by the Council of the City of San Diego, as follows: Section 1. That all that territory situated in the City of San Diego, California, within the boundaries of the district designated "R-2" on that certain map filed in the office of the City Clerk in said City under Document No. 47725, be and the same is hereby incorporated into "R-2" zone as such zone is described and defined by section 141.000 of the San Diego Municipal Code.

Section 2. That Ordinance No. 1944 of the ordinances of the City of San Diego, entitled "An ordinance incorporating the Hillside and Victory, in the City of San Diego, California, into "R-2" zone, as defined by Ordinance No. 122 of the ordinances of said City and amendments thereto; and Ordinance No. 122, approved December 14, 1951, as the same may be amended, be and the same is hereby repealed insofar as the same conflict herewith.

Section 3. This ordinance shall take effect and be in force on the thirty-first day from and after its passage, passed and adopted by the Council of the City of San Diego, California, this 22nd day of October, 1953, by the following vote, to-wit:

YEA: Commissioner, Burgess, Winters, Spangler, Herrigan, Bell, Goddard.

NAY: None.

Attest: \_\_\_\_\_  
City Clerk

I HEREBY CERTIFY that the reading of said ordinance was duly and regularly given, and that there was a public hearing thereon, and that the same was duly passed and adopted by the Council of the City of San Diego, California, on the 22nd day of October, 1953, by the following vote, to-wit:

YEA: \_\_\_\_\_  
NAY: \_\_\_\_\_

I HEREBY CERTIFY that the reading of said ordinance was duly and regularly given, and that there was a public hearing thereon, and that the same was duly passed and adopted by the Council of the City of San Diego, California, on the 22nd day of October, 1953, by the following vote, to-wit:

YEA: \_\_\_\_\_  
NAY: \_\_\_\_\_

FRED W. SICK  
City Clerk of the City of San Diego, California.

By HELEN M. WILLIG, Deputy.

J. A. Denton, being duly sworn, deposes and says: That he is a resident of the County of San Diego, State of California, over twenty-one years of age, and not interested as a party or otherwise in the above-named matter.

That he is the principal clerk of the printers of The San Diego Union, a newspaper published daily in the City of San Diego, County of San Diego, State of California, and of general circulation in said City; that as such principal clerk he has charge of all the advertisements published in said newspaper; that the said ORDINANCE

of which the annexed clipping is a copy, has been published in said newspaper for the period of ONE (1)

dayx to-wit: upon the 9th

days of NOVEMBER, 1953, and upon the

\_\_\_\_\_ days of \_\_\_\_\_ 19\_\_\_\_\_, and that said publication was made in the said newspaper proper, and not in a supplement thereof.

J. A. Denton

Subscribed and sworn to before me, this 12 day of Nov A. D. 1953

Fred W. Sick  
City Clerk of the City of San Diego, California

(Seal) By \_\_\_\_\_ Deputy.

**DOCUMENT No.** 428649

**Date** Oct. 20, 1953

**OFFICE OF THE CITY CLERK  
SAN DIEGO, CALIFORNIA**

**ORDINANCE No.** 5833

**Amending Section** 101.0405

**of Municipal Code re R-1**

**Zone**

**INTRODUCED**

Oct. 22, 1953

Moved by Burgener,

Seconded by Kerrigan

**ADOPTED BY COUNCIL**

Oct. 29, 1953

Moved by Schneider

Seconded by Wineote

**GOES INTO EFFECT**

Recorded on Film Roll

No. 71 369

01928



ORDINANCE NO. 5833  
(New Series)

AN ORDINANCE AMENDING SECTION 101.0405  
OF THE SAN DIEGO MUNICIPAL CODE RELATING  
TO R-1 ZONE.

BE IT ORDAINED, B y the Council of The City of San Diego,  
as follows:

Section 1. That the San Diego Municipal Code be and the  
same is hereby amended by adding thereto a section to read as  
follows:

"Section 101.0405 R-1 Zone

In an R-1 Zone no building or premises shall be erected,  
constructed, converted, established, altered and/or enlarged  
or used except for one or more of the following uses:

(1) Single family dwellings; provided however, that not  
more than four (4) persons in addition to members of the family  
may be boarded or lodged therein;

(2) Farms, truck gardens, including all types of agri-  
culture and horticulture except commercial dairies, poultry,  
rabbit, fox, goat and hog farms;

(3) Nurseries and greenhouses used only for the pro-  
pagation and cultivation of plants, provided all fertilizers,  
empty containers and planting materials, are stored a minimum  
of seventy (70) feet back of street frontage;

(4) Parks, playgrounds;

(5) Regulation golf courses;

(6) Accessory buildings and uses customarily incident to  
any of the above permitted uses;

In an R-1 Zone only one single family dwelling may be  
erected, consturcted, converted, established, altered and/or  
enlarged or used on any one lot or parcel of land.

For the purpose of this Section, the term "lot" or parcel  
of land" shall be deemed to mean a piece of residence property  
which has a width and street frontage of at least fifty (50)  
feet, and shall contain an area of at least 5,000 square feet;  
no dimensions of said residence property shall be less than  
fifty (50) feet in any part; provided that the above minimum  
width and area requirements shall not apply to any lot or  
parcel of land appearing of record on a map or plat on file  
in the office of the County Recorder of San Diego County,  
prior to October 4, 1926."

Section 2. This ordinance shall take effect and be in force on the thirty-first day from and after its passage.

Presented by *O. W. Campbell*<sub>3</sub>

APPROVED as  
to form by J. F. DuPaul, City Attorney.

By *Thomas N. Andrew*  
Deputy City Attorney.

I HEREBY CERTIFY that the money required for the appropriation made and/or indebtedness and/or obligation incurred by reason of the provisions of the foregoing ordinance is in the Treasury, and that it is otherwise unencumbered.

Dated .....

Auditor and Comptroller of The City of San Diego, California

By ..... Deputy.

Passed and adopted by the Council of the City of San Diego, California, this 29th day of October, 1953, by the following vote, to-wit:

YEAS—Councilmen: Burgener, Wincote, Schneider, Kerrigan, Dail, Godfrey

NAYS—Council men ..... None

ABSENT—~~COUNCIL~~ ..... Mayor Butler

*Charles Dail*  
Vice Mayor of The City of San Diego, California

FRED W. SICK  
City Clerk of The City of San Diego, California

By *Helen M. Willig* Deputy.



I HEREBY CERTIFY that the foregoing ordinance was not finally passed until six calendar days had elapsed between the day of its introduction and the day of its final passage, to-wit, on the 22nd day of October, 1953, and on the 29th day of October, 1953,

~~I FURTHER CERTIFY that said ordinance was read in full prior to its final passage.~~

I FURTHER CERTIFY that the reading of said ordinance in full prior to its final passage was dispensed with by a vote of not less than four members of the Council, and that there was available for the consideration of each member of the Council prior to the day of its final passage a written or printed copy of said ordinance.

FRED W. SICK  
City Clerk of The City of San Diego, California

By *Helen M. Willig* Deputy.



I HEREBY CERTIFY that the foregoing ordinance was passed on the day of its introduction, to-wit, on the ..... day of ....., 195... said ordinance being of the kind and character authorized for passage on its introduction by Section 16 of the Charter.

I FURTHER CERTIFY that the final reading of said ordinance was in full.

I FURTHER CERTIFY that the reading of said ordinance in full was dispensed with by a vote of not less than four members of the Council, and that there was available for the consideration of each member of the Council prior to the day of its passage a written or printed copy of said ordinance.

.....  
City Clerk of The City of San Diego, California

By ..... Deputy.



FORM 1255

480060

DOCUMENT NO. \_\_\_\_\_

Filed NOV 12 1953

\_\_\_\_\_  
*City Clerk.*

By \_\_\_\_\_  
*Deputy.*

**Affidavit of Publication**

*Ord.* <sup>OF</sup> *5833*



C. N. W.

DOCUMENT No. 428650

Date OCT. 20, 1953

OFFICE OF THE CITY CLERK  
SAN DIEGO, CALIFORNIA

ORDINANCE No. 5834

Amending Section 101.0402

of Municipal Code re: R-1A

Zone

INTRODUCED  
Oct. 22, 1953

Moved by Burganer

Seconded by Herrigan

ADOPTED BY COUNCIL

Oct. 29, 1953

Moved by Wincote

Seconded by Burganer

GOES INTO EFFECT

Recorded on Film Roll 71 370  
No. ....

01934

ORDINANCE NO. 5834  
(New Series)

AN ORDINANCE AMENDING SECTION 101.0402  
OF THE SAN DIEGO MUNICIPAL CODE RELATING  
TO R-1A ZONE.

BE IT ORDAINED, By the Council of The City of San Diego,  
as follows:

Section 1. That the San Diego Municipal Code be and the  
same is hereby amended by adding thereto a section to read as  
follows:

"Section 101.0402 R-1A Zone

In an R-1A zone, no building, and/or improvement, or  
portion thereof, shall be erected, constructed, converted,  
established, altered and/or enlarged, nor shall any premises  
be used for any purpose except as hereinafter provided for  
and allowed in this Section.

(a) One-family dwellings located on a building site  
**not less** than one (1) acre in size for each one-family dwell-  
ing; except that upon the effective date of this ordinance  
any lot having an area less than one (1) acre under a differ-  
ent ownership than that of adjoining property, may be so used.

(b) Churches, elementary and Junior High Schools, parks,  
playgrounds and private stables.

(c) Farming, including all types of agriculture and  
horticulture except commercial dairies, poultry, rabbits,  
fox and goat farms.

(d) Public utility substations and transmission lines.

(e) Accessory buildings and uses customarily incident  
to any of the above permitted uses.

(f) Front Yard Required. No building or portion thereof  
shall be located closer to the front property line than fif-  
teen (15) feet or more as provided for in Division 6 of this  
Chapter.

(g) That any lot or parcel of land subdivided shall have  
a width of at least one hundred (100) feet and a minimum front-  
age of one hundred (100) feet upon a dedicated highway.

(h) That any residence built on a lot in any subdivision  
map filed of record prior to June 29, 1940, and having a width  
of less than one hundred (100) feet, shall maintain side yards  
of 10% of width of the lot, with minimum of four (4) feet;  
yard requirements as prescribed in an R-1 Zone, according to  
Division 6 of this chapter."

Section 2. This ordinance shall take effect and be in force on the thirty-first day from and after its passage.

Presented by     *O W Campbell*    ,

APPROVED as  
to form by J. F. DuPaul, City Attorney.

By     *Thomas N. Anderson*      
Deputy City Attorney.



I HEREBY CERTIFY that the money required for the appropriation made and/or indebtedness and/or obligation incurred by reason of the provisions of the foregoing ordinance is in the Treasury, and that it is otherwise unencumbered.

Dated .....

Auditor and Comptroller of The City of San Diego, California

By ..... Deputy.

Passed and adopted by the Council of the City of San Diego, California, this 29th day of

October, 1953, by the following vote, to-wit:

YEAS—Councilmen: Burgener, Wincote, Schneider, Kerrigan, Dail, Godfrey

NAYS—Council ~~men~~ None

ABSENT—~~Council~~ Mayor Butler

*Charles Dail*  
Vice Mayor of The City of San Diego, California

FRED W. SICK

City Clerk of The City of San Diego, California

By *Helen M. Willig* Deputy.



I HEREBY CERTIFY that the foregoing ordinance was not finally passed until six calendar days had elapsed between the day of its introduction and the day of its final passage, to-wit, on the 22nd day of October, 1953, and on the 29th day of October, 1953.

~~I FURTHER CERTIFY that said ordinance was read in full prior to its final passage.~~

I FURTHER CERTIFY that the reading of said ordinance in full prior to its final passage was dispensed with by a vote of not less than four members of the Council, and that there was available for the consideration of each member of the Council prior to the day of its final passage a written or printed copy of said ordinance.

FRED W. SICK

City Clerk of The City of San Diego, California

By *Helen M. Willig* Deputy.



I HEREBY CERTIFY that the foregoing ordinance was passed on the day of its introduction, to-wit, on the ..... day of ....., 1953, said ordinance being of the kind and character authorized for passage on its introduction by Section 16 of the Charter.

I FURTHER CERTIFY that the final reading of said ordinance was in full.

I FURTHER CERTIFY that the reading of said ordinance in full was dispensed with by a vote of not less than four members of the Council, and that there was available for the consideration of each member of the Council prior to the day of its passage a written or printed copy of said ordinance.

City Clerk of The City of San Diego, California

By ..... Deputy.



480064

DOCUMENT NO. \_\_\_\_\_

Filed NOV 12 1953

\_\_\_\_\_  
*City Clerk.*

By \_\_\_\_\_  
*Deputy.*

**Affidavit of Publication**

*Ord. 5834*

THE

FOLLOWING  
DOCUMENT  
IS THE BEST  
COPY

AVAILABLE  
FOR  
FILMING

Affidavit of Publication of

# Affidavit of Publication

20<sup>70</sup>

STATE OF CALIFORNIA,  
COUNTY OF SAN DIEGO, } SS.  
CITY OF SAN DIEGO. }

In the matter of the publication of ORDINANCE  
NO 5834 (NEW SERIES) AMENDING SECTION  
101.0402 MUNICIPAL CODE - R-1A ZONE

J. A. Denton, being duly sworn, deposes and says: That he is a resident of the County of San Diego, State of California, over twenty-one years of age, and not interested as a party or otherwise in the above-named matter.

That he is the principal clerk of the printers of The San Diego Union, a newspaper published daily in the City of San Diego, County of San Diego, State of California, and of general circulation in said City; that as such principal clerk he has charge of all the advertisements published in said newspaper; that the said ORDINANCE

of which the annexed clipping is a copy, has been published in said newspaper for the period of ONE (1)

days to-wit: upon the 10th

day of NOVEMBER, 1953, and upon the

\_\_\_\_\_ days of \_\_\_\_\_  
19\_\_\_\_\_, and that said publication was made in the said newspaper proper, and not in a supplement thereof.

J. A. Denton

Subscribed and sworn to before me, this 12  
day of Nov. A. D. 1953

[Signature]  
City Clerk of the City of San Diego, California  
(Seal)

By \_\_\_\_\_  
Deputy.

## ORDINANCE NO. 5834

(NEW SERIES)

AN ORDINANCE AMENDING SECTION 101.0402 OF THE SAN DIEGO MUNICIPAL CODE RELATING TO R-1A ZONE.

BE IT ORDAINED by the Council of The City of San Diego, as follows:  
Section 1. That the Municipal Code be and the same is hereby amended by adding thereto a section to read as follows:

"Section 101.0402 R-1A Zone  
In an R-1A zone, no building, and/or improvement, or portion thereof, shall be erected, constructed, converted, established, altered and/or enlarged, nor shall any premises be used for any purpose except as hereinafter provided for and allowed in this Section.

(a) One-family dwellings located on a building site not less than one (1) acre in size for each one-family dwelling; except that upon the effective date of this ordinance any lot having an area less than one (1) acre under a different ownership than that of adjoining property, may be so used.

(b) Churches, elementary and Junior High Schools, parks, playgrounds and private stables.

(c) Farming, including all types of agriculture and horticulture except commercial dairies, poultry, rabbits, fox and goat farms.

(d) Public utility substations and transmission lines.

(e) Accessory buildings and uses customarily incident to any of the above permitted uses.

(f) Front Yard Required. No building or portion thereof shall be located closer to the front property line than fifteen (15) feet or more as provided for in Division 6 of this Chapter.

(g) That any lot or parcel of land subdivided shall have a width of at least one hundred (100) feet and a minimum frontage of one hundred (100) feet upon a dedicated highway.

(h) That any residence built on a lot in any subdivision map filed of record prior to June 29, 1940, and having a width of less than one hundred (100) feet, shall maintain side yards of 10% of width of the lot, with minimum of four (4) feet; yard requirements as prescribed in an R-1 Zone, according to Division 6 of this chapter."

Section 2. This ordinance shall take effect and be in force on the thirty-first day from and after its passage.

Passed and adopted by the Council of the City of San Diego, California, this 29th day of October, 1953, by the following vote, to-wit:

YEAS—Councilmen: Burgener, Win-cote, Schneider, Kerrigan, Dail, God-frey.

NAYS—Councilmen: None.

ABSENT: Mayor Butler.

CHARLES C. DAIL,  
Vice Mayor of The City  
of San Diego, California.

FRED W. SICK,  
City Clerk of The City  
of San Diego, California.  
By HELEN M. WILLIG,  
Deputy.

I HEREBY CERTIFY that the foregoing ordinance was not finally passed until six calendar days had elapsed between the day of its introduction and the day of its final passage, to-wit, on the 22nd day of October, 1953, and on the 29th day of October, 1953.

I FURTHER CERTIFY that the reading of this ordinance is not prior to its final passage, was witnessed with by a witness, and that there was a majority of four members of the Council present at the time each member of the Council was present at the day of its passage, as written or printed on the ordinance.

By HELEN M. WILLIG, Deputy.  
The City  
of San Diego, California.

11/10

**C. M. W.**

**DOCUMENT No. 428651**

Date **OCT. 20, 1953**

OFFICE OF THE CITY CLERK  
SAN DIEGO, CALIFORNIA

ORDINANCE No. **5835**

Amending Section **101.0408**

of the Municipal Code re:

to **R-4 Zone.**

INTRODUCED

**OCT 22, 1953**

Moved by **Wincote**

Seconded by **Burgener**

ADOPTED BY COUNCIL

**OCT. 29, 1953**

Moved by **Burgener**

Seconded by **Godfrey**

GOES INTO EFFECT

Recorded on Film Roll **71 371**

No. ....

**01940**

ORDINANCE NO. \_\_\_\_\_  
(New Series)

AN ORDINANCE AMENDING SECTION 101.0408  
OF THE SAN DIEGO MUNICIPAL CODE RELATING  
TO R-4 ZONE.

BE IT ORDAINED, By the Council of The City of San Diego,  
as follows:

Section 1. That the San Diego Municipal Code be and the  
same is hereby amended by adding thereto a section to read as  
follows:

"Section 101.0408 R-4 Zone

In an R-4 Zone no building or premises shall be erected,  
constructed, converted, established, altered and/or enlarged  
or used except for one or more of the following uses:

- (1) Any use permitted in an R-1 or R-2 Zone;
- (2) Apartment houses, multiple dwellings;
- (3) Automobile storage garages for the exclusive use of  
patrons of any uses in this Section enumerated, provided such  
garages are a part of principal building or located in connec-  
tion therewith on the same or adjoining lot of parcel of land.
- (4) Boarding and lodging houses;
- (5) Doctors' and dentists' offices (prohibiting overnight  
patients);
- (6) Psychologists and Social workers offices;
- (7) Christian Science Practitioners' and other religious  
practitioners' offices;
- (8) Electric distribution stations for service of im-  
mediate district and provided all equipment is within enclosure  
walls observing yard and setback requirements and subject to  
architectural approval of the Planning Commission or Zoning  
Committee thereof.
- (9) Fraternity and sorority houses;
- (10) Group dwellings;
- (11) Hotels which may include dining room, restaurant and  
bar for the convenience of occupants, provided there shall be  
no entrances to such places of business except from the lobby  
of the hotel or the inside of the building, and provided there  
is no advertising matter of such business visible from the out-  
side of such hotel.
- (12) Institutions of an educational or philanthropic nature;
- (13) Libraries and museums;

(14) Private clubs, lodges, which may include such businesses as are permitted in hotels in the R-4 Zone with the same restrictions, provided these clubs and lodges are used exclusively by bona fide members and their individual guests."

Section 2. This ordinance shall take effect and be in force on the thirty-first day from and after its passage.

Presented by *J. W. Campbell*

APPROVED as  
to form by J. F. DuPaul, City Attorney.

By *Myron W. Anderson*  
Deputy City Attorney.

I HEREBY CERTIFY that the money required for the appropriation made and/or indebtedness and/or obligation incurred by reason of the provisions of the foregoing ordinance is in the Treasury, and that it is otherwise unencumbered.

Dated .....

Auditor and Comptroller of The City of San Diego, California

By ..... Deputy.

Passed and adopted by the Council of the City of San Diego, California, this 29th day of October, 1953, by the following vote, to-wit:

YEAS—Councilmen: Burgener, Wincote, Schneider, Kerrigan, Dail, Godfrey

NAYS—Council men None

ABSENT—~~COUNCIL~~ Mayor Butler

*Charles Dail*  
Vice Mayor of The City of San Diego, California

**FRED W. SICK**

City Clerk of The City of San Diego, California

By *Helen M. Willig* Deputy.



I HEREBY CERTIFY that the foregoing ordinance was not finally passed until six calendar days had elapsed between the day of its introduction and the day of its final passage, to-wit, on the 22nd day of October, 1953, and on the 29th day of October, 1953.

~~I FURTHER CERTIFY that said ordinance was read in full prior to its final passage.~~

I FURTHER CERTIFY that the reading of said ordinance in full prior to its final passage was dispensed with by a vote of not less than four members of the Council, and that there was available for the consideration of each member of the Council prior to the day of its final passage a written or printed copy of said ordinance.

**FRED W. SICK**

City Clerk of The City of San Diego, California

By *Helen M. Willig* Deputy.



I HEREBY CERTIFY that the foregoing ordinance was passed on the day of its introduction, to-wit, on the ..... day of ..... 195....., said ordinance being of the kind and character authorized for passage on its introduction by Section 16 of the Charter.

I FURTHER CERTIFY that the final reading of said ordinance was in full.

I FURTHER CERTIFY that the reading of said ordinance in full was dispensed with by a vote of not less than four members of the Council, and that there was available for the consideration of each member of the Council prior to the day of its passage a written or printed copy of said ordinance.

City Clerk of The City of San Diego, California

By ..... Deputy.



FORM 1255

01943



DOCUMENT NO. 480062

Filed NOV 12 1953

\_\_\_\_\_  
*City Clerk.*

By \_\_\_\_\_  
*Deputy.*

**Affidavit of Publication**

*Ord.* <sup>OF</sup> 5835

# Affidavit of Publication

Affidavit of Publication of

STATE OF CALIFORNIA,  
COUNTY OF SAN DIEGO, ) SS.  
CITY OF SAN DIEGO. )

2185

In the matter of the publication of ORDINANCE  
NO 5835 (NEW SERIES) AMENDING SECTION  
101.0408 MUNICIPAL CODE - R-4 ZONE

## ORDINANCE NO. 5835 (NEW SERIES)

AN ORDINANCE AMENDING SECTION 101.0408 OF THE SAN DIEGO MUNICIPAL CODE RELATING TO R-4 ZONE.

BE IT ORDAINED, By the Council of The City of San Diego, as follows:

Section 1. That the San Diego Municipal Code be and the same is hereby amended by adding thereto a section to read as follows:

"Section 101.0408 R-4 Zone

In an R-4 Zone no building or premises shall be erected, constructed, converted, established, altered and/or enlarged or used except for one or more of the following uses:

- (1) Any use permitted in an R-1 or R-2 Zone;
- (2) Apartment houses, multiple dwellings;
- (3) Automobile storage garages for the exclusive use of patrons of any uses in this Section enumerated, provided such garages are a part of principal building or located in connection therewith on the same or adjoining lot of parcel of land.
- (4) Boarding and lodging houses;
- (5) Doctors' and dentists' offices (prohibiting overnight patients);
- (6) Psychologists and Social workers offices;
- (7) Christian Science Practitioners' and other religious practitioners' offices;
- (8) Electric distribution stations for service of immediate district and provided all equipment is within enclosure walls observing yard and setback requirements and subject to architectural approval of the Planning Commission or Zoning Committee thereof.
- (9) Fraternity and sorority houses;
- (10) Group dwellings;
- (11) Hotels which may include dining room, restaurant and bar for the convenience of occupants, provided there shall be no entrances to such places of business except from the lobby of the hotel or the inside of the building, and provided there is no advertising matter of such business visible from the outside of such hotel.
- (12) Institutions of an educational or philanthropic nature;
- (13) Libraries and museums;
- (14) Private clubs, lodges, which may include such businesses as are permitted in hotels in the R-4 Zone with the same restrictions, provided these clubs and lodges are used exclusively by bona fide members and their individual guests."

Section 2. This ordinance shall take effect and be in force on the thirty-first day from and after its passage.

Passed and adopted by the Council of the City of San Diego, California, this 29th day of October, 1953, by the following vote, to-wit:

YEAS—Councilmen: Win-cote, Schneider, Kerr, God-frey.

NAYS—Councilmen: None.

ABSENT—Mayor Butler.

CHARLES C. DAIL,  
Vice Mayor of The City  
of San Diego, California.  
FRED W. SICK,  
City Clerk of the City  
of San Diego, California  
By HELEN M. WILLIG,  
Deputy.

I HEREBY CERTIFY that the foregoing ordinance was not finally passed until six calendar days had elapsed between the day of its introduction and the day of its final passage, to-wit, on the 22nd day of October, 1953, and on the 29th day of October, 1953.

I FURTHER CERTIFY that the reading of said ordinance in full prior to its final passage was dispensed with by a vote of more than four members of the Council, and that there was available for the consideration of each member of the Council prior to the day of its final passage a written or printed copy of said ordinance.

FRED W. SICK,  
City Clerk of The City  
of San Diego, California.  
By HELEN M. WILLIG,  
Deputy.

J. A. Denton, being duly sworn, deposes and says: That he is a resident of the County of San Diego, State of California, over twenty-one years of age, and not interested as a party or otherwise in the above-named matter.

That he is the principal clerk of the printers of The San Diego Union, a newspaper published daily in the City of San Diego, County of San Diego, State of California, and of general circulation in said City; that as such principal clerk he has charge of all the advertisements published in said newspaper; that the said ORDINANCE

of which the annexed clipping is a copy, has been published in said newspaper for the period of ONE (1)

day, to-wit: upon the 10th

day of NOVEMBER, 1953, and upon the

       days of         
19      , and that said publication was made in the said newspaper proper, and not in a supplement thereof.

J. A. Denton  
Subscribed and sworn to before me, this 12  
day of Nov. A. D. 1953  
Richard Sick  
City Clerk of the City of San Diego, California

(Seal) By        Deputy.

A. M. W.

DOCUMENT No. 478652

Date OCT. 20, 1953

OFFICE OF THE CITY CLERK  
SAN DIEGO, CALIFORNIA

ORDINANCE No. 5836

Amending Municipal Code by

adding Section 101.0203-1

dealing with Interim Zone

procedure.

INTRODUCED

Oct. 22, 1953

Moved by Burgener,

Seconded by Wincote

ADOPTED BY COUNCIL

Oct. 29, 1953

Moved by Godfrey

Seconded by Wincote

GOES INTO EFFECT

Recorded on Film Roll 71 372

No. \_\_\_\_\_

01946

5836

ORDINANCE NO. \_\_\_\_\_  
(New Series)

AN ORDINANCE AMENDING THE SAN DIEGO MUNICIPAL CODE BY ADDING THERETO A SECTION TO BE KNOWN AS AND NUMBERED SECTION 101.0203.1 DEALING WITH INTERIM ZONING PROCEDURE.

BE IT ORDAINED, By the Council of The City of San Diego,  
as follows:

Section 1. That the San Diego Municipal Code be and the same is hereby amended by adding thereto a section to read as follows:

"Section 101.0203.1. INTERIM ZONING PROCEDURE.

Pending the study and recommendation of zoning restrictions in an area of land within the city, the Council may if it sees fit in the interest of public safety, health and welfare, adopt as an emergency measure, a temporary interim zoning ordinance which shall be effective until such time as the Council acts otherwise on the recommendation or report of the Planning Commission."

Section 2. This ordinance shall take effect and be in force on the thirty-first day from and after its passage.

Presented by

*O W Campbell*

APPROVED as  
to form by J. F. DuPaul, City Attorney.

By

*Myron H. Anderson*  
Deputy City Attorney.

01947

I HEREBY CERTIFY that the money required for the appropriation made and/or indebtedness and/or obligation incurred by reason of the provisions of the foregoing ordinance is in the Treasury, and that it is otherwise unencumbered.

Dated \_\_\_\_\_ Auditor and Comptroller of The City of San Diego, California

By \_\_\_\_\_ Deputy.

Passed and adopted by the Council of the City of San Diego, California, this 29th day of

October, 1953, by the following vote, to-wit:

YEAS—Councilmen: Burgener, Wincote, Schneider, Kerrigan, Dail, Godfrey

NAYS—Council men None

ABSENT—~~Council~~ Mayor Butler

Charles Dail  
Vice Mayor of The City of San Diego, California

FRED W. SICK  
City Clerk of The City of San Diego, California

By Helen M. Willig Deputy.



I HEREBY CERTIFY that the foregoing ordinance was not finally passed until six calendar days had elapsed between the day of its introduction and the day of its final passage, to-wit, on the 22nd day of October, 1953, and on the 29th day of October, 1953.

~~I FURTHER CERTIFY that said ordinance was read in full prior to its final passage.~~

I FURTHER CERTIFY that the reading of said ordinance in full prior to its final passage was dispensed with by a vote of not less than four members of the Council, and that there was available for the consideration of each member of the Council prior to the day of its final passage a written or printed copy of said ordinance.

FRED W. SICK  
City Clerk of The City of San Diego, California

By Helen M. Willig Deputy.



I HEREBY CERTIFY that the foregoing ordinance was passed on the day of its introduction, to-wit, on the \_\_\_\_\_ day of \_\_\_\_\_, 195\_\_\_\_, said ordinance being of the kind and character authorized for passage on its introduction by Section 16 of the Charter.

I FURTHER CERTIFY that the final reading of said ordinance was in full.

I FURTHER CERTIFY that the reading of said ordinance in full was dispensed with by a vote of not less than four members of the Council, and that there was available for the consideration of each member of the Council prior to the day of its passage a written or printed copy of said ordinance.

\_\_\_\_\_  
City Clerk of The City of San Diego, California

By \_\_\_\_\_ Deputy.



480061

DOCUMENT NO.....

Filed..... **NOV 12 1953**

.....  
*City Clerk.*

By.....  
*Deputy.*

**Affidavit of Publication**

*Ord. 5836*  
OF

.....  
.....  
.....  
.....  
.....  
.....  
.....  
.....  
.....  
.....

Affidavit of Publication of

# Affidavit of Publication

STATE OF CALIFORNIA,  
COUNTY OF SAN DIEGO, } SS.  
CITY OF SAN DIEGO. }

1380

In the matter of the publication of ORDINANCE  
NO 5836 (NEW SERIES) AMENDING MUNICIPAL  
CODE ADDING SECTION NO 101.0203.1  
INTERIM ZONING

**ORDINANCE NO. 5836**  
(NEW SERIES)

**AN ORDINANCE AMENDING THE SAN DIEGO MUNICIPAL CODE BY ADDING THERETO A SECTION TO BE KNOWN AS AND NUMBERED SECTION 101.0203.1 DEALING WITH INTERIM ZONING PROCEDURE.**

**BE IT ORDAINED**, By the Council of The City of San Diego, as follows:  
Section 1. That the San Diego Municipal Code be and the same is hereby amended by adding thereto a section to read as follows:  
"Section 101.0203.1. INTERIM ZONING PROCEDURE.  
Pending the study and recommendation of zoning restrictions in an area of land within the city, the Council may if it sees fit in the interest of public safety, health and welfare, adopt as an emergency measure, a temporary interim zoning ordinance which shall be effective until such time as the Council acts otherwise on the recommendation or report of the Planning Commission."  
Section 2. This ordinance shall take effect and be in force on the thirty-first day from and after its passage.  
Passed and adopted by the Council of the City of San Diego, California, this 29th day of October, 1953, by the following vote, to-wit:  
YEAS—Councilmen: Burgener, Win-cote, Schneider, Kerrigan, Dall, God-frey.  
NAYS—Councilmen: None.  
ABSENT—Mayor Butler.  
CHARLES C. DALL,  
Vice Mayor of The City of San Diego, California.  
FRED W. SICK,  
City Clerk of The City of San Diego, California.  
By HELEN M. WILLIG, Deputy.

I HEREBY CERTIFY that the fore-going ordinance was not finally passed until six calendar days had elapsed between the day of its introduction and the day of its final passage, to-wit, on the 22nd day of October, 1953, and on the 29th day of October, 1953.

I further certify that the reading of said ordinance in full prior to its final passage was dispensed with by a vote of not less than four members of the Council, and that there was available for the consideration of each member of the Council prior to the day of its final passage a written or printed copy of said ordinance.

FRED W. SICK,  
City Clerk of The City of San Diego, California  
By HELEN M. WILLIG, Deputy.

11/10.

J. A. Denton, being duly sworn, deposes and says: That he is a resident of the County of San Diego, State of California, over twenty-one years of age, and not interested as a party or otherwise in the above-named matter.

That he is the principal clerk of the printers of The San Diego Union, a newspaper published daily in the City of San Diego, County of San Diego, State of California, and of general circulation in said City; that as such principal clerk he has charge of all the advertisements published in said newspaper; that the said ORDINANCE

of which the annexed clipping is a copy, has been published in said newspaper for the period of ONE (1) days to-wit: upon the 10th

days of NOVEMBER, 1953, and upon the

\_\_\_\_\_ days of \_\_\_\_\_  
19\_\_\_\_\_, and that said publication was made in the said newspaper proper, and not in a supplement thereof.

*J. A. Denton*

Subscribed and sworn to before me, this 12 day of Nov, A. D. 1953

*Fred W. Sick*

City Clerk of the City of San Diego, California

(Seal)

By \_\_\_\_\_ Deputy.

**C.R.O.**  
DOCUMENT No. 478735

Date OCT 22 1953  
OFFICE OF THE CITY CLERK  
SAN DIEGO, CALIFORNIA

ORDINANCE No. 5837

Changing the name  
of a portion  
of Polka Street  
to Sakota Lane

INTRODUCED

Oct. 22, 1953

Moved by Kernan

Seconded by Wenatche

ADOPTED BY COUNCIL

Oct. 29, 1953

Moved by Wenatche

Seconded by Kernan

GOES INTO EFFECT

Recorded on Film Roll 71 373

No. ....

01951



ORDINANCE NO. 5837 (New Series)

AN ORDINANCE OF THE CITY OF SAN DIEGO,  
CALIFORNIA, CHANGING THE NAME OF A POR-  
TION OF BAKER STREET TO DAKOTA DRIVE.

BE IT ORDAINED By the Council of the City of San Diego,  
California, as follows:

SECTION 1. That the name of that portion of Baker  
Street shown on the Map No. 2845 of Clairemont, Unit No. 5, filed  
in the Office of the County Recorder of San Diego County, Calif-  
ornia, lying westerly and southerly of Lots 760, 761, 762 and 763  
of said Clairemont, be, and the same is hereby changed to DAKOTA  
DRIVE.

SECTION 2. That all ordinances or parts of ordinances  
in conflict herewith are hereby repealed.

SECTION 3. That this ordinance shall take effect and  
be in force on the thirty-first day from and after its passage.

Approved as  
to form by

J. F. DU PAUL  
City Attorney

Presented by

A. H. Foggy  
City Engineer

By

Mona W. Anderson  
Deputy City Attorney

Recommended by

E. A. Blaw  
City Manager

Recommended by

Gene Dick  
For City Planning  
Commission

Recommended by

George E. Courser  
W. H. Mohler  
City Fire  
Department

I HEREBY CERTIFY that the money required for the appropriation made and/or indebtedness and/or obligation incurred by reason of the provisions of the foregoing ordinance is in the Treasury, and that it is otherwise unencumbered.

Dated .....

Auditor and Comptroller of The City of San Diego, California

By ..... Deputy.

Passed and adopted by the Council of the City of San Diego, California, this 29th day of October, 1953, by the following vote, to-wit:

YEAS—Councilmen: Burgener, Wincote, Schneider, Kerrigan, Dail, Godfrey

NAYS—Council men None

ABSENT—~~Council~~ Mayor Butler

*Charles B. Dail*  
VICE Mayor of The City of San Diego, California

FRED W. SICK  
City Clerk of The City of San Diego, California

By *Helen M. Willey* Deputy.



I HEREBY CERTIFY that the foregoing ordinance was not finally passed until six calendar days had elapsed between the day of its introduction and the day of its final passage, to-wit, on the 22nd day of October, 1953, and on the 29th day of October, 1953.

~~I FURTHER CERTIFY that said ordinance was read in full prior to its final passage.~~

I FURTHER CERTIFY that the reading of said ordinance in full prior to its final passage was dispensed with by a vote of not less than four members of the Council, and that there was available for the consideration of each member of the Council prior to the day of its final passage a written or printed copy of said ordinance.

FRED W. SICK  
City Clerk of The City of San Diego, California

By *Helen M. Willey* Deputy.



I HEREBY CERTIFY that the foregoing ordinance was passed on the day of its introduction, to-wit, on the ..... day of ....., 195..., said ordinance being of the kind and character authorized for passage on its introduction by Section 16 of the Charter.

I FURTHER CERTIFY that the final reading of said ordinance was in full.

I FURTHER CERTIFY that the reading of said ordinance in full was dispensed with by a vote of not less than four members of the Council, and that there was available for the consideration of each member of the Council prior to the day of its passage a written or printed copy of said ordinance.

.....  
City Clerk of The City of San Diego, California

By ..... Deputy.



DOCUMENT NO. 480063

Filed NOV 12 1953

City Clerk.

By Deputy.

**Affidavit of Publication**

**OF**  
Ord - 5837

THE  
FOLLOWING  
DOCUMENT  
IS THE BEST  
COPY  
AVAILABLE  
FOR  
FILMING

# Affidavit of Publication

STATE OF CALIFORNIA,  
COUNTY OF SAN DIEGO, }  
CITY OF SAN DIEGO. } SS.

1265

In the matter of the publication of ORDINANCE  
NO 5837 (NEW SERIES) CHANGING NAME OF  
PORTION OF "BAKER" ST TO "DAKOTA DRIVE"

J. A. Denton, being duly sworn, deposes and says: That he is a resident of the County of San Diego, State of California, over twenty-one years of age, and not interested as a party or otherwise in the above-named matter.

That he is the principal clerk of the printers of The San Diego Union, a newspaper published daily in the City of San Diego, County of San Diego, State of California, and of general circulation in said City; that as such principal clerk he has charge of all the advertisements published in said newspaper; that the said ORDINANCE

of which the annexed clipping is a copy, has been published in said newspaper for the period of ONE (1) days, to-wit: upon the 10th

day of NOVEMBER, 1953, and upon the

\_\_\_\_\_ days of \_\_\_\_\_  
19\_\_\_\_\_, and that said publication was made in the said newspaper proper, and not in a supplement thereof.

J. A. Denton  
Subscribed and sworn to before me, this 12  
day of Nov, A. D. 1953

Fred W. Sick  
City Clerk of the City of San Diego, California  
(Seal)

By \_\_\_\_\_ Deputy.

**ORDINANCE NO. 5837**  
(NEW SERIES)

AN ORDINANCE OF THE CITY OF SAN DIEGO, CALIFORNIA, CHANGING THE NAME OF A PORTION OF BAKER STREET TO "DAKOTA DRIVE."

BE IT ORDAINED By the Council of the City of San Diego, California, as follows:

SECTION 1. That the name of that portion of Baker Street shown on the Map No. 2945 of Clairemont, Unit No. 5, filed in the Office of the County Recorder of San Diego County, California, lying westerly and southerly of Lots 769, 770, 771 and 763 of said Clairemont, and the same is hereby changed to "DAKOTA DRIVE."

SECTION 2. That all ordinances or parts of ordinances in conflict herewith are hereby repealed.

SECTION 3. That this ordinance shall take effect and be in force on the thirty-first day from and after its passage.

Passed and adopted by the Council of the City of San Diego, California, this 29th day of October, 1953, by the following vote, to-wit:

YEAS—Councilmen: Burgener, Wincote, Schneider, Kerrigan, Dail, Godfrey.

NAYS—Councilmen: None.

ABSENT: Mayor Butler.

CHARLES C. DAIL,  
Vice Mayor of The City of San Diego, California.

(SEAL) FRED W. SICK,  
Clerk of The City of San Diego, California.

By HELEN M. WILLIG,  
Deputy.

I HEREBY CERTIFY that the foregoing ordinance was not finally passed until six calendar days had elapsed between the day of its introduction and the day of its final passage, to-wit, on the 29th day of October, 1953, and on the 29th day of October, 1953, that the reading of the ordinance was full prior to its passage, and was dispensed with by a majority of more than four members of the Council, and that there was no objection to the consideration of each ordinance by the Council prior to the day of its passage a written or printed copy of the ordinance.

(SEAL) FRED W. SICK,  
Clerk of The City of San Diego, California.

By HELEN M. WILLIG,  
Deputy.

11/10

L. M. W.  
DOCUMENT No. 479354

Date NOV 2 - 1953

OFFICE OF THE CITY CLERK  
SAN DIEGO, CALIFORNIA

ORDINANCE No. 5838

Appropriation \$28,900.00 from Capital  
Outlay Fund for const. of additions

& alterations to Admn. Bldg. &  
erection of Chemical Storage Bldg.

at Sew. Trt. Plt.

INTRODUCED

Nov. 3, 1953

Moved by Burgener

Seconded by Wierste

ADOPTED BY COUNCIL

Nov. 3, 1953

Moved by Burgener

Seconded by Wierste

GOES INTO EFFECT

Recorded on Film Roll 71 400

No. ....

01956

ORDINANCE NO. 5838  
(New Series)

AN ORDINANCE APPROPRIATING THE SUM OF \$28,900.00 FROM THE CAPITAL OUTLAY FUND OF THE CITY OF SAN DIEGO, FOR THE PURPOSE OF PROVIDING FUNDS FOR THE CONSTRUCTION OF ADDITIONS AND ALTERATIONS TO THE ADMINISTRATION BUILDING, AND THE ERECTION OF A CHEMICAL STORAGE BUILDING AT THE SEWAGE TREATMENT PLANT, LOCATED AT 3375 EAST HARBOR DRIVE, IN SAID CITY.

BE IT ORDAINED By the Council of The City of San Diego, as follows:

Section 1. That the sum of Twenty-eight Thousand Nine Hundred Dollars (\$28,900.00), or so much thereof as may be necessary, be, and the same is hereby set aside and appropriated out of the Capital Outlay Fund of The City of San Diego, for the purpose only and exclusively of providing funds for the construction of additions and alterations to the Administration Building, and the erection of a chemical storage building at the Sewage Treatment Plant, located at 3375 East Harbor Drive, in said City.

Section 2. This ordinance shall take effect and be in force on the thirty-first day from and after its passage.

Presented by

O. W. Campbell<sub>3</sub>

Approved as

to form by J.F. DuPaul, City Attorney.

By

Shelley J. Higgins  
Assistant City Attorney.

I HEREBY CERTIFY that the money required for the appropriation made and/or indebtedness and/or obligation incurred by reason of the provisions of the foregoing ordinance is in the Treasury, and that it is otherwise unencumbered.

Dated Oct. 29, 1953

Jm E Zuilken  
Auditor and Comptroller of The City of San Diego, California

By R W Gerwig Deputy.

Passed and adopted by the Council of the City of San Diego, California, this 3rd day of

November, 1953, by the following vote, to-wit:

YEAS—Councilmen: Burgener, Wincote, Schneider, Kerrigan, Dail, Godfrey

NAYS—Council men None

ABSENT—~~Council~~ Mayor Butler

Charles Dail  
Vice Mayor of The City of San Diego, California

FRED W. SICK  
City Clerk of The City of San Diego, California



By \_\_\_\_\_ Deputy.

I HEREBY CERTIFY that the foregoing ordinance was not finally passed until six calendar days had elapsed between the day of its introduction and the day of its final passage, to-wit, on the 3rd day of November, 1953, and on the 3rd day of November, 1953.

~~I FURTHER CERTIFY that said ordinance was read in full prior to its final passage.~~

I FURTHER CERTIFY that the reading of said ordinance in full prior to its final passage was dispensed with by a vote of not less than four members of the Council, and that there was available for the consideration of each member of the Council prior to the day of its final passage a written or printed copy of said ordinance.

FRED W. SICK  
City Clerk of The City of San Diego, California



By Helen M. Wilzig Deputy.

I HEREBY CERTIFY that the foregoing ordinance was passed on the day of its introduction, to-wit, on the \_\_\_\_\_ day of \_\_\_\_\_, 195\_\_\_\_, said ordinance being of the kind and character authorized for passage on its introduction by Section 16 of the Charter.

I FURTHER CERTIFY that the final reading of said ordinance was in full.

I FURTHER CERTIFY that the reading of said ordinance in full was dispensed with by a vote of not less than four members of the Council, and that there was available for the consideration of each member of the Council prior to the day of its passage a written or printed copy of said ordinance.

\_\_\_\_\_  
City Clerk of The City of San Diego, California



By \_\_\_\_\_ Deputy.



A. M. W.  
DOCUMENT No.

479355

Date **NOV 2 - 1953**

OFFICE OF THE CITY CLERK  
SAN DIEGO, CALIFORNIA

**5839**

ORDINANCE No. ....

Approp. \$2650.00 from Capital

Outlay Fund for improvement of

Crosby St, bet Atchison, Topeka

& Santa Fe Railroad & mean high

tide line of Bay of San Diego

INTRODUCED

*Nov. 3, 1953*

Moved by *Burgener*

Seconded by *Godfrey*

ADOPTED BY COUNCIL

*Nov. 3, 1953*

Moved by *Burgener*

Seconded by *Godfrey*

GOES INTO EFFECT

Recorded on Film Roll

**71 401**

No. ....

**01959**

5839

ORDINANCE NO. \_\_\_\_\_  
(New Series)

AN ORDINANCE APPROPRIATING THE SUM OF \$2,650.00 FROM THE CAPITAL OUTLAY FUND OF THE CITY OF SAN DIEGO, FOR THE PURPOSE OF PROVIDING FUNDS FOR THE IMPROVEMENT OF CROSBY STREET, BETWEEN THE ATCHISON, TOPEKA & SANTA FE RAILROAD AND THE MEAN HIGH TIDE LINE OF THE BAY OF SAN DIEGO.

BE IT ORDAINED By the Council of The City of San Diego, as follows:

Section 1. That the sum of Two Thousand Six Hundred Fifty Dollars (\$2,650.00), or so much thereof as may be necessary, be, and the same is hereby set aside and appropriated out of the Capital Outlay Fund of The City of San Diego, for the purpose only and exclusively of providing funds for the improvement of Crosby Street, between the Atchison, Topeka & Santa Fe Railroad and the mean high tide line of the Bay of San Diego.

That the City Auditor and Comptroller be, and he is hereby authorized and directed to credit any and all funds received from others as contributions toward this project to the appropriation hereby made, and to return to the surplus account of the Capital Outlay Fund any and all unencumbered funds provided by this ordinance for said work.

Section 2. This ordinance shall take effect and be in force on the thirty-first day from and after its passage.

Presented by

O W Campbell

Approved as

to form by J.F.DuPaul, City Attorney.

By

Shelley J. Higgins  
Assistant City Attorney.

01960

I HEREBY CERTIFY that the money required for the appropriation made and/or indebtedness and/or obligation incurred by reason of the provisions of the foregoing ordinance is in the Treasury, and that it is otherwise unencumbered.

Dated Oct. 29, 1953

Jm. E. Zeilken  
Auditor and Comptroller of The City of San Diego, California

By R. W. Gerwig Deputy.

Passed and adopted by the Council of the City of San Diego, California, this 3rd day of November, 1953, by the following vote, to-wit:

YEAS—Councilmen: Burgener, Wincote, Schneider, Kerrigan, Dail, Godfrey

NAYS—Council ~~men~~ None

ABSENT—~~Council~~ Mayor Butler

Charles Dail  
Vice Mayor of The City of San Diego, California

**FRED W. SICK**  
City Clerk of The City of San Diego, California

By Helen M. Willig Deputy.



I HEREBY CERTIFY that the foregoing ordinance was not finally passed until six calendar days had elapsed between the day of its introduction and the day of its final passage, to-wit, on the 3rd day of November, 1953, and on the 3rd day of November, 1953.

~~I FURTHER CERTIFY that said ordinance was read in full prior to its final passage.~~

I FURTHER CERTIFY that the reading of said ordinance in full prior to its final passage was dispensed with by a vote of not less than four members of the Council, and that there was available for the consideration of each member of the Council prior to the day of its final passage a written or printed copy of said ordinance.

**FRED W. SICK**  
City Clerk of The City of San Diego, California

By Helen M. Willig Deputy.



~~I HEREBY CERTIFY that the foregoing ordinance was passed on the day of its introduction, to-wit, on the \_\_\_\_\_ day of \_\_\_\_\_, 195\_\_\_\_, said ordinance being of the kind and character authorized for passage on its introduction by Section 16 of the Charter.~~

~~I FURTHER CERTIFY that the final reading of said ordinance was in full.~~

~~I FURTHER CERTIFY that the reading of said ordinance in full was dispensed with by a vote of not less than four members of the Council, and that there was available for the consideration of each member of the Council prior to the day of its passage a written or printed copy of said ordinance.~~

~~City Clerk of The City of San Diego, California~~

~~By \_\_\_\_\_ Deputy.~~



FORM 1255

C1961

**A. M. W.**  
**DOCUMENT No. 479518**

Date **NOV 4 - 1953**  
OFFICE OF THE CITY CLERK  
SAN DIEGO, CALIFORNIA

ORDINANCE No. **5840**  
Approp. \$7,700.00 out of Capital  
Outlay Fund for providing additional  
funds to pay City's share of cost of  
construction of Wabash Blvd, Section

**B**  
**INTRODUCED**  
**Nov. 5, 1953**  
Moved by *Schneider*  
Seconded by *Godfrey*

**ADOPTED BY COUNCIL**  
**Nov. 5, 1953**  
Moved by *Schneider*  
Seconded by *Godfrey*

**GOES INTO EFFECT**

Recorded on Film Roll  
No. **72**

**01962**

ORDINANCE NO. 5840  
(New Series)

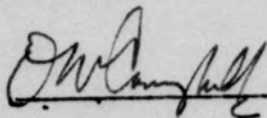
AN ORDINANCE APPROPRIATING THE SUM OF \$7,700.00 OUT OF THE CAPITAL OUTLAY FUND OF THE CITY OF SAN DIEGO, FOR THE PURPOSE OF PROVIDING ADDITIONAL FUNDS TO PAY THE CITY'S SHARE OF THE COST OF THE CONSTRUCTION OF WABASH BOULEVARD, SECTION "B," IN SAID CITY.

BE IT ORDAINED By the Council of The City of San Diego, as follows:

Section 1. That the sum of Seven Thousand Seven Hundred Dollars (\$7,700.00), or so much thereof as may be necessary, be, and the same is hereby set aside and appropriated out of the Capital Outlay Fund of The City of San Diego, for the purpose only and exclusively of providing funds in addition to the funds heretofore appropriated by Ordinance No. 5601 (New Series), for the purpose of paying the City's share of the cost of the construction of Wabash Boulevard, Section "B."

Section 2. This ordinance shall take effect and be in force on the thirty-first day from and after its passage.

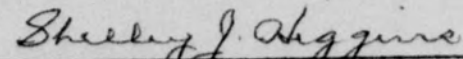
Presented by



Approved as

to form by J.F. DuPaul, City Attorney.

By

  
Assistant City Attorney.

I HEREBY CERTIFY that the money required for the appropriation made and/or indebtedness and/or obligation incurred by reason of the provisions of the foregoing ordinance is in the Treasury, and that it is otherwise unencumbered.

Dated November 3, 1953

Jm Zwick  
Auditor and Comptroller of The City of San Diego, California

By R. Terwig Deputy.

Passed and adopted by the Council of the City of San Diego, California, this 5th day of November, 1953, by the following vote, to-wit:

YEAS—Councilmen: Burgener, Wincote, Schneider, Kerrigan, Godfrey

NAYS—Council men None

ABSENT—Council man Dail, Mayor Butler

Vice Mayor of The City of San Diego, California

**FRED W. SICK**

City Clerk of The City of San Diego, California

By Helen M. Ullig Deputy.



I HEREBY CERTIFY that the foregoing ordinance was not finally passed until six calendar days had elapsed between the day of its introduction and the day of its final passage, to-wit, on the 5th day of November, 1953, and on the 5th day of November, 1953.

~~I FURTHER CERTIFY that said ordinance was read in full prior to its final passage.~~

I FURTHER CERTIFY that the reading of said ordinance in full prior to its final passage was dispensed with by a vote of not less than four members of the Council, and that there was available for the consideration of each member of the Council prior to the day of its final passage a written or printed copy of said ordinance.

**FRED W. SICK**

City Clerk of The City of San Diego, California

By Helen M. Ullig Deputy.



~~I HEREBY CERTIFY that the foregoing ordinance was passed on the day of its introduction, to-wit, on the \_\_\_\_\_ day of \_\_\_\_\_, 195\_\_\_\_, said ordinance being of the kind and character authorized for passage on its introduction by Section 16 of the Charter.~~

~~I FURTHER CERTIFY that the final reading of said ordinance was in full.~~

~~I FURTHER CERTIFY that the reading of said ordinance in full was dispensed with by a vote of not less than four members of the Council, and that there was available for the consideration of each member of the Council prior to the day of its passage a written or printed copy of said ordinance.~~

~~\_\_\_\_\_  
City Clerk of The City of San Diego, California~~

~~By \_\_\_\_\_ Deputy.~~



FORM 1255

01964